



WASHOE COUNTY

"Dedicated To Excellence in Public Service"

www.washoecounty.us

CM/ACM
Budget Division
Risk Mgt. N/A
HR N/A
Other N/A

STAFF REPORT BOARD MEETING DATE: MAY 10, 2016

DATE: April 11, 2016
TO: Board of County Commissioners
FROM: Valerie Gilmore, Fiscal Analyst
328-2074 vgilmore@washoecounty.us
THROUGH: Mark Mathers, Budget Manager
328-2701, mmathers@washoecounty.us

SUBJECT: Certify charges, levy and direct the Treasurer to collect \$99,780.92 in special assessments for fiscal year 2016/17 as requested by the State Engineer of the State Department of Conservation and Natural Resources, for Honey Lake Valley Groundwater Basin (\$2,743.14), Hualapai Flat Water District (\$3,123.00), San Emidio Desert District (\$3,440.09), Warm Springs Valley Groundwater Basin (\$6,045.38), Washoe Valley Groundwater Basin (3,929.31), Warm Springs/Winnemucca Creek Basin (\$4,000.00); Cold Springs Valley Groundwater Basin (\$3,000), Lake Tahoe Groundwater Basin (\$1,500), Lemmon Valley Water District (\$15,000/no assessment required due to sufficient cash resources in Lemmon Valley Water District Fund), Pleasant Valley Groundwater Basin (\$5,000), Spanish Springs Valley Groundwater Basin (\$3,000), Tracy Segment Groundwater Basin (\$1,000), Truckee Canyon Segment Groundwater Basin (\$3,000), and Truckee Meadows/Sun Valley Basin (\$45,000.00). The Board of Commissioners authorizes the County Treasurer to remove uncollectible assessments and/or correct assessments on the tax roll as requested by the Division of Water Resources; and direct the Comptroller to pay to the Department of Conservation and Natural Resources the requested funds. (All Commission Districts)

SUMMARY

Pursuant to State law (NRS 533.285 and NRS 534.040), the Board of County Commissioners (BCC) is required to certify and levy the special assessments needed to fund the budgets of the water basins and distribution systems administered by the State Engineer. The amounts requested by the State Engineer will be required for the payment of necessary expenses for supervision over the groundwater basins to include, but are not limited to special studies, water level measurements, crop/pumpage inventories, field investigations, aquifer tests, well driller inspections, intent to drill card and well log review, associated data collection and management.

Washoe County Strategic Objective supported by this item: Sustainability of our financial, social and natural resources

AGENDA ITEM # 5.C.1

PREVIOUS ACTION

The BCC approved fiscal year 2015-2016 special assessments for these basins on June 23, 2015.

BACKGROUND

By State law (NRS 533.285 and NRS 534.040), the Board of County Commissioners is required to certify and levy the special assessments needed to fund the budgets of the water basins and distribution systems administered by the State Engineer.

FISCAL IMPACT

For predominantly agricultural areas, the State Engineer calculates specific assessments for properties within groundwater basins based on the acre-feet of water rights. In such cases, the BCC is required to levy special assessments based on the assessments determined by the State Department of Conservation and Natural Resources, as listed in the attached schedules. These areas are:

1. Honey Lake Valley Groundwater Basin – total assessments of \$2,743.14
2. Hualapai Flat Water District – total assessments of \$3,123.00;
3. San Emidio Desert District – total assessments of \$3,440.09;
4. Warm Springs Valley Groundwater Basin – total assessments of \$6,045.38;
5. Washoe Valley Groundwater Basin – total assessments of \$3,929.31

The Warm Springs/Winnemucca Creek Basin, assessments are levied under NRS 533.285. As requested by the State and according to the Warm Springs Creek Decree, the total assessment of \$4,000.00 is divided up as follows:

1. Marshall Ranch is entitled to 42.6% of the waters of the creek assessed at \$1,704.00
2. Winnemucca Ranch is entitled to 57.4%, which is split between:
 - a. Buckhorn Land and Livestock, 42.8%, assessed at \$1,712.00
 - b. WSR Land, LLC, 14.6%, assessed at \$584.00

In areas that are not predominantly agricultural, the State Engineer does not calculate specific assessments; instead, the amount levied by the County Commission is applied to all “taxable property” in the designated groundwater basin area. The total assessment below is divided amongst all taxable property by applying a flat rate per parcel. The flat rate is determined by the State Engineer once the parcel count has been established for the basins listed below.

1. Cold Springs Valley Groundwater Basin total assessment: \$3,000.00
2. Lake Tahoe Groundwater Basin total assessment: \$1,500.00
3. Lemmon Valley Groundwater Basin total assessment: \$15,000.00 *
4. Pleasant Valley Groundwater Basin total assessment: \$5,000.00
5. Spanish Springs Valley Groundwater Basin total assessment: \$3,000.00
6. Tracy Segment Groundwater Basin total assessment: \$1,000.00
7. Truckee Canyon Segment Groundwater Basin total assessment: \$3,000.00
8. Truckee Meadows / Sun Valley Groundwater Basins total assessment: \$45,000.00

*No assessment is required due to sufficient cash resources in the Lemmon Valley Water District Fund.

RECOMMENDATION

It is recommended that the BCC certify charges, levy and direct the Treasurer to collect \$99,780.92 in special assessments for fiscal year 2016/17 as requested by the State Engineer of the State Department of Conservation and Natural Resources, for Honey Lake Valley Groundwater Basin (\$2,743.14), Hualapai Flat Water District (\$3,123.00), San Emidio Desert District (\$3,440.09), Warm Springs Valley Groundwater Basin (\$6,045.38), Washoe Valley Groundwater Basin (3,929.31), Warm Springs/Winnemucca Creek Basin (\$4,000.00); Cold Springs Valley Groundwater Basin (\$3,000), Lake Tahoe Groundwater Basin (\$1,500), Lemmon Valley Water District (\$15,000/no assessment required due to sufficient cash resources in Lemmon Valley Water District Fund), Pleasant Valley Groundwater Basin (\$5,000), Spanish Springs Valley Groundwater Basin (\$3,000), Tracy Segment Groundwater Basin (\$1,000), Truckee Canyon Segment Groundwater Basin (\$3,000), and Truckee Meadows/Sun Valley Basin (\$45,000.00). The Board of Commissioners authorizes the County Treasurer to remove uncollectible assessments and/or correct assessments on the tax roll as requested by the Division of Water Resources; and direct the Comptroller to pay to the Department of Conservation and Natural Resources the requested funds.

POSSIBLE MOTION

Should the Board agree with staff's recommendation, a possible motion would be "Certify, charges, levy and direct the Treasurer to collect \$99,780.92 in special assessments for fiscal year 2016/17 as requested by the State Engineer of the State Department of Conservation and Natural Resources, for Honey Lake Valley Groundwater Basin (\$2,743.14), Hualapai Flat Water District (\$3,123.00), San Emidio Desert District (\$3,440.09), Warm Springs Valley Groundwater Basin (\$6,045.38), Washoe Valley Groundwater Basin (3,929.31), Warm Springs/Winnemucca Creek Basin (\$4,000.00); Cold Springs Valley Groundwater Basin (\$3,000), Lake Tahoe Groundwater Basin (\$1,500), Lemmon Valley Water District (\$15,000/no assessment required due to sufficient cash resources in Lemmon Valley Water District Fund), Pleasant Valley Groundwater Basin (\$5,000), Spanish Springs Valley Groundwater Basin (\$3,000), Tracy Segment Groundwater Basin (\$1,000), Truckee Canyon Segment Groundwater Basin (\$3,000), and Truckee Meadows/Sun Valley Basin (\$45,000.00. The Board of Commissioners authorizes the County Treasurer to remove uncollectible assessments and/or correct assessments on the tax roll as requested by the Division of Water Resources; and direct the Comptroller to pay to the Department of Conservation and Natural Resources the requested funds.

BRIAN SANDOVAL
Governor

STATE OF NEVADA

LEO DROZDOFF
Director

JASON KING, P.E.
State Engineer



DEPARTMENT OF CONSERVATION AND NATURAL RESOURCES
DIVISION OF WATER RESOURCES

901 South Stewart Street, Suite 2002

Carson City, Nevada 89701-5250

(775) 684-2800 • Fax (775) 684-2811

<http://water.nv.gov>

February 5, 2016

Washoe County Commissioners
P. O. Box 11130
Reno, NV 89520-0027
CERTIFIED MAIL: 71067808063000619912


Ladies and Gentlemen:

Pursuant to the provisions of NRS § 534.040(2), it is respectfully requested that you levy a special assessment on all taxable property within the confines of the Honey Lake Valley Groundwater Basin for the Fiscal Year July 1, 2016, to June 30, 2017. The levy must be charged against each water user who has a permit to appropriate water or a perfected water right, and the charge against each water user must be based upon the proportion which their water right bears to the aggregate water rights in the subject hydrographic basin, as officially designated on January 15, 1985.

The amount of \$2,743.14 will be required for the payment of necessary expenses for supervision over the groundwater basin to include, but not limited to water level measurements, crop/pumpage inventories, field investigations, aquifer tests, well driller inspections, intent to drill card and well log review, associated data collection and management.

We are enclosing a certificate to be signed and returned indicating that the assessment rate necessary to support the proposed budget has been acted on by the County Commissioners and the amount certified to the Assessor.

Sincerely,


Jason King, P.E.
State Engineer

JK/sg

Enclosure

cc: Brenda Mathers, Washoe County Treasurer, e-mail

BRIAN SANDOVAL
Governor

STATE OF NEVADA

LEO DROZDOFF
Director

JASON KING, P.E.
State Engineer



DEPARTMENT OF CONSERVATION AND NATURAL RESOURCES
DIVISION OF WATER RESOURCES

901 South Stewart Street, Suite 2002

Carson City, Nevada 89701-5250

(775) 684-2800 • Fax (775) 684-2811

<http://water.nv.gov>

October 13, 2015

Washoe County Commissioners
P. O. Box 11130
Reno, NV 89520-0027
CERTIFIED MAIL: 71067808063000610650

Ladies and Gentlemen:

Pursuant to the provisions of NRS § 534.040(2), it is respectfully requested that you levy a special assessment on all taxable property within the confines of the Hualapai Flat Groundwater Basin for the Fiscal Year July 1, 2016, to June 30, 2017. The levy must be charged against each water user who has a permit to appropriate water or a perfected water right, and the charge against each water user must be based upon the proportion which their water right bears to the aggregate water rights in the subject hydrographic basin, as officially designated on August 29, 2003.

The amount of \$3,123.00 will be required for the payment of necessary expenses for supervision over the groundwater basin to include, but not limited to water level measurements, crop/pumpage inventories, field investigations, aquifer tests, well driller inspections, intent to drill card and well log review, associated data collection and management.

We are enclosing a certificate to be signed and returned indicating that the assessment rate necessary to support the proposed budget has been acted on by the County Commissioners and the amount certified to the Assessor.

Sincerely,

A handwritten signature in black ink, appearing to read "Jason King", followed by the initials "P.E." to the right.

Jason King, P.E.
State Engineer

JK/sg

Enclosure

cc: Brenda Mathers, Washoe County Treasurer, e-mail

BASIN ASSESSMENT SUMMARY

HYDROGRAPHIC BASIN # 24

Hualapai Flat
Washoe County

Acres-Feet Subject to Assessment 20,811.51
 Charge Per Acre-Foot \$0.15
 Excess Due to \$1.00 Minimum Charge and Rounding \$1.27
 Total Amount Assessed \$3,123.00

NDWR OWNER OF RECORD	BILLING APN	POD PARCEL OWNER	POD APN	QTR	QTR	POD DESCRIPTION	TWP	RGE	PERMIT	USE	ACRE-FEET	CHARGE	TOTALS
Blackstone Realty Investors, LLC 1200 West Cypress Road Fort Lauderdale, FL 33309	066-080-35	Blackstone Realty Investors,	066-080-31	SE	NW	36	36N	23E	68938	GM	4.48	\$1.00	\$2,502.80
				NE	SW	36	36N	23E	68939	STK	2.49	\$1.00	
				NE	SE	1	35N	23E	68977	IRR	496.00	\$74.40	
				NW	NW	19	35N	24E	66704	IRR	1857.60	\$278.64	
				NW	NE	24	35N	23E	66705	IRR			
				NW	NW	19	35N	24E	66706	IRR			
				NW	NE	24	35N	23E	66707	IRR			
				SE	SW	19	35N	24E	74405	IRR			
				SW	SE	24	35N	23E	66800	IRR	1886.40	\$282.96	
				SW	SE	24	35N	23E	66802	IRR			
				SE	SW	19	35N	24E	66903	IRR			
				Blackstone Realty Investors,	066-030-56	Blackstone Realty Investors,	066-030-31	NW	NW	25	35N	23E	
NW	NW	30	35N					24E	66804	IRR			
NW	NW	25	35N					23E	66805	IRR			
NW	NE	11	35N					23E	23494	IRR	1280.00	\$192.00	
NW	SW	7	35N					24E	71875	IRR			
NW	SE	13	35N					23E	18763	IRD	1243.60	\$186.54	
NW	SE	13	35N					23E	19579	IRD			
SE	NE	13	35N					23E	23168	IRR	1280.00	\$192.00	
NE	NW	12	35N					23E	24645	IRD	636.00	\$95.40	
SW	SE	12	35N					23E	25599	IRR	1220.00	\$183.00	
NW	SW	7	35N					24E	71876	IRR			
Blackstone Realty Investors,	066-030-56	Blackstone Realty Investors,	066-030-31					SW	NW	13	35N	23E	62249
				NW	NW	12	35N	23E	66597	IRR			
				LT06	NW	1	35N	23E	66598	IRR	3824.81	\$573.72	
				NE	NW	36	36N	23E	66599	IRR			
				NE	SE	1	35N	23E	66600	IRR			
				LT06	SE	1	35N	23E	66601	IRR			
				SE	SW	36	36N	23E	66602	IRR			
				SE	SW	36	36N	23E	74404	IRR			

BASIN ASSESSMENT SUMMARY

HYDROGRAPHIC BASIN # 24

Hualapai Flat
Washoe County

NDWR OWNER OF RECORD	BILLING APN	POD PARCEL OWNER	POD APN	QTR		POD DESCRIPTION		RGE	PERMIT	USE	ACRE-FEET	CHARGE	TOTALS
				QTR	SECTION	TWP	TWP						
Bright-Holland Corporation 500 Damonra Ranch Pkwy Ste 980 Reno, NV 89521	071-211-08	Bright-Holland Corporation	071-211-08	NW	NW	13	34N	23E	V09094	STK	65.16	\$9.77	\$39.08
			071-211-17	NE	SE	14	34N	28E	V09095	STK	65.16	\$9.77	
			071-211-15	NE	SW	25	34N	23E	V09096	STK	65.16	\$9.77	
			071-211-15	NW	SW	25	34N	28E	V09097	STK	65.16	\$9.77	
High Rock Holding, LLC 250 Chism St Reno, NV 89503	066-080-24	High Rock Holding, LLC	066-080-24	SE	SW	28	36N	23E	23235	IRR	649.24	\$97.39	\$97.39
				NW	NE	33	36N	23E	38910	IRR			
Jackson Family LP P. O. Box 214 Gerlach, NV 89412	066-030-20	Jackson Family Ltd Pisp	066-030-20	SW	NE	25	35N	23E	18725	IRR	637.20	\$95.58	\$95.58
Robert Parlasca 100 Circle Dr. Reno, NV 89509	unsecure 011-293-29	BLM	No APN	SW	NW	25	35N	23E	V06630	STK	28.97	\$4.35	\$4.35
Sonterra Development Co, LLC c/o Mountain View Associates, LLC 5525 Kietzke Lane, Suite 102 Reno, NV 89511	040-972-20	Granite Investment Group, LLC	066-030-53	SE	NE	23	35N	23E	18951	IRD	1280.00	\$192.00	\$382.80
				NW	NE	26	35N	23E	22659	IRD			
				SE	NE	23	35N	23E	22657	IRD	640.00	\$96.00	
				NW	SE	26	35N	23E	22658	IRD	632.00	\$94.80	

BASIN ASSESSMENT SUMMARY

HYDROGRAPHIC BASIN # 24

Hualapai Flat
Washoe County

NDWR OWNER OF RECORD	BILLING APN	POD PARCEL OWNER	POD APN	QTR	QTR	POD DESCRIPTION	RGE	PERMIT	USE	ACRE-FEET	CHARGE	TOTALS	
Washoe County CORRECTION Comptroller's Office P. O. Box 11130 Reno, NV 89520	unsecure	Black Rock City, LLC	066-030-23	NW	NW	36	35N	23E	69519	COM	4.48	\$1.00	\$1.00

BRIAN SANDOVAL
Governor

STATE OF NEVADA

LEO DROZDOFF
Director

JASON KING, P.E.
State Engineer



DEPARTMENT OF CONSERVATION AND NATURAL RESOURCES
DIVISION OF WATER RESOURCES

901 South Stewart Street, Suite 2002

Carson City, Nevada 89701-5250

(775) 684-2800 • Fax (775) 684-2811

<http://water.nv.gov>

October 13, 2015

Washoe County Commissioners
P. O. Box 11130
Reno, NV 89520-0027
CERTIFIED MAIL: 71067808063000610667


Ladies and Gentlemen:

Pursuant to the provisions of NRS § 534.040(2), it is respectfully requested that you levy a special assessment on all taxable property within the confines of the San Emidio Desert Groundwater Basin for the Fiscal Year July 1, 2016, to June 30, 2017. The levy must be charged against each water user who has a permit to appropriate water or a perfected water right, and the charge against each water user must be based upon the proportion which their water right bears to the aggregate water rights in the subject hydrographic basin, as officially designated on May 28, 1980.

The amount of \$3,440.09 will be required for the payment of necessary expenses for supervision over the groundwater basin to include, but not limited to water level measurements, crop/pumpage inventories, field investigations, aquifer tests, well driller inspections, intent to drill card and well log review, associated data collection and management.

We are enclosing a certificate to be signed and returned indicating that the assessment rate necessary to support the proposed budget has been acted on by the County Commissioners and the amount certified to the Assessor.

Sincerely,

 P.E.
Jason King, P.E.
State Engineer

JK/sg

Enclosure

cc: Brenda Mathers, Washoe County Treasurer, e-mail

BASIN ASSESSMENT SUMMARY

HYDROGRAPHIC BASIN # 22

San Emidio Desert
Washoe County

Acre-Feet Subject to Assessment 8,600.18
 Charge Per Acre-Foot \$0.40
 Excess Due to \$1.00 Minimum Charge and Rounding \$0.02
 Total Amount Assessed \$3,440.09

NDWR OWNER OF RECORD	BILLING APN	POD PARCEL OWNER	POD APN	QTR	QTR SECTION	POD DESCRIPTION	TWP	RGE	PERMIT	USE	ACRE- FEET	CHARGE	TOTALS				
Estilj Ranches, LLC P. O. Box 320 Gerlach, NV 89412	071-020-01	United States of America	071-030-06	SW	NW	36	29N	22E	44836	STK	20.99	\$8.40	10.19				
				NE	NW	34	29N	23E	54248	STK	4.48	\$1.79					
Empire Energy, LLC and Amor II Corporation P. O. Box 40 Empire, NV 89405	071-070-19	U. S. Geothermal, Inc.	071-070-19	NE	SE	16	29N	23E	63702	COM	1303.14	\$521.26	521.26				
				NE	SE	16	29N	23E	66088	PWR							
				NE	SE	16	29N	23E	67162	PWR							
				Sonterra Development Co, c/oGranite Investment 250 Chism Street Reno, NV 89503	071-060-05	Granite Investment	071-060-05	SE	SE	25	30N	22E	28087	IRR	4126.00	\$1,650.40	1886.40
								NW	SE	13	30N	22E	28088	IRR			
								NW	SE	13	30N	22E	29143	IRR			
								SW	SE	24	30N	22E	30898	IRR			
								SW	SE	24	30N	22E	74725	IRR			
								SW	SE	24	30N	22E	74726	IRR			
								SE	SE	25	30N	22E	74727	IRR			
								SE	SE	25	30N	22E	74728	IRR			
								SE	SE	25	30N	22E	74729	IRR			
SE	SE	25	30N					22E	74728	IRR							
Granite Investment	071-060-06	Granite Investment	071-060-06	NW	SE	13	30N	22E	74730	IRR							
				NW	SE	13	30N	22E	74731	IRR							
				NW	SE	13	30N	22E	74732	IRR							
				SE	SE	25	30N	22E	74733	IRR							
				SW	SE	24	30N	22E	74734	IRR							
				SE	SE	25	30N	22E	74735	IRR							
				SE	SE	25	30N	22E	74736	IRR							
				SE	SE	25	30N	22E	79881	IRR							
				Granite Investment	071-060-08	Granite Investment	071-060-08	NW	SE	1	30N	22E	26963	IRR	194.00	\$77.60	
								NW	SE	1	30N	22E	68755	IRR	276.00	\$110.40	
Granite Investment	071-060-19	Granite Investment	071-060-19	NW	SE	1	30N	22E	70991	IRR	34.00	\$13.60					
				SE	NW	25	30N	22E	64133	QM	86.00	\$94.40					
				NE	NW	25	30N	22E	64134	QM							

BASIN ASSESSMENT SUMMARY

HYDROGRAPHIC BASIN # 22

San Emidio Desert
Washoe County

NDWR OWNER OF RECORD	BILLING APN	POD PARCEL OWNER	POD APN	QTR	POD DESCRIPTION	RGE	PERMIT	USE	ACRE- FEET	CHARGE	TOTALS
USG Nevada LLC 390 East Parkcenter Blvd Suite 250 Boise, ID 83706	071-070-19	U. S. Geothermal, Inc.	071-070-19	SE NE	36	30N	22E	IND	5.00	\$2.00	521.68
				SE NE	36	30N	22E	IND	361.99	\$144.80	
				SE NE	36	30N	22E	IND	361.99	\$144.80	
				SE NE	36	30N	22E	IND	575.20	\$230.08	
				SE NE	36	30N	22E	IND			
United States Gypsum Attn: Thompson Reuters 550 W. Adams Street Chicago, IL 60661	071-120-01	United States Gypsum	071-120-01	SW NE	11	31N	23E	MM	1251.39	\$500.56	500.56
				NE NE	14	31N	23E	MM			
				NE NE	14	31N	23E	IND			
				NW SW	13	31N	23E	OTH			
				NE NE	14	31N	23E	MM			

BRIAN SANDOVAL
Governor

STATE OF NEVADA

LEO DROZDOFF
Director

JASON KING, P.E.
State Engineer



DEPARTMENT OF CONSERVATION AND NATURAL RESOURCES
DIVISION OF WATER RESOURCES

901 South Stewart Street, Suite 2002

Carson City, Nevada 89701-5250

(775) 684-2800 • Fax (775) 684-2811

<http://water.nv.gov>

February 5, 2015

Washoe County Commission
P. O. Box 11130
Reno, NV 89520-0027
CERTIFIED MAIL: 71067808063000619905


Ladies and Gentlemen:

Pursuant to the provisions of NRS § 534.040(2), it is respectfully requested that you levy a special assessment on all taxable property within the confines of the Warm Springs Valley Groundwater Basin for the Fiscal Year July 1, 2016, to June 30, 2017. The levy must be charged against each water user who has a permit to appropriate water or a perfected water right, and the charge against each water user must be based upon the proportion which their water right bears to the aggregate water rights in the subject hydrographic basin, as officially designated on January 18, 1977.

The amount of \$6,045.38 will be required for the payment of necessary expenses for supervision over the groundwater basin to include, but not limited to water level measurements, crop/pumpage inventories, field investigations, aquifer tests, well driller inspections, intent to drill card and well log review, associated data collection and management.

We are enclosing a certificate to be signed and returned indicating that the assessment rate necessary to support the proposed budget has been acted on by the County Commissioners and the amount certified to the Assessor.

Sincerely,

 P.E.
Jason King, P.E.
State Engineer

JK/sg

Enclosures

cc: Brenda Mathers, Washoe County Treasurer, e-mail

BASIN ASSESSMENT SUMMARY

HYDROGRAPHIC BASIN #084

Warm Springs Valley
Washoe County

Acres-Feet Subject to Assessment 6,041.08
 Charge Per Acre-Foot \$1.00
 Excess Due to \$.00 Minimum Charge and Rounding \$4.30
 Total Amount Assessed \$6,045.38

NDWR OWNER OF RECORD	BILLING APN	POD PARCEL OWNER	POD APN	POD DESCRIPTION				PERMIT	USE	ACRE-FEET	CHARGE	TOTALS	
				QTR	QTR	SECTION	TWP						RGE
Wise Revocable Trust, 1998 R. O. & V. J. 2000 Flagstone Road Reno, NV 89510	077-110-10	Wise Revocable Trust	077-110-10	SE	NE	11	22N	21E	71777	IHR	1.00	\$1.00	\$1.00
Air Sailing Inc. 41600 Margold Dr Fremont, CA 94539	076-011-16	Air Sailing Inc.	076-011-16	SW	SE	11	23N	20E	27395	REC	8.01	\$8.01	\$9.01
Avita, Robert J. 4300 Amy Rd Reno, NV 89510	077-140-21	Avita Living Trust, Robert J.	077-140-21	NW	SE	22	22N	21E	52202	IRR	16.00	\$16.00	\$20.00
Baird, John W. & Ellen J. 3555 Wild Horse Road Reno, NV 89510	077-160-38	Baird, John W. & Ellen J.	077-160-38	SE	NE	25	22N	21E	73238	IRR	7.50	\$7.50	\$7.50
Barbato, Gary E. & Brandt, Julie P. 5000 Amy Road Reno, NV 89510	077-100-25	Barbato, Gary E.	077-100-25	NW	NW	14	22N	21E	32363	IRR	24.00	\$24.00	\$24.00
Barnes, Larry E. & Annette R. 505 Two Forty Road Reno, NV 89510	076-110-35	Barnes, Larry E. & Annette R.	076-110-35	NE	SW	35	23N	20E	69025	IRR	8.00	\$8.00	\$8.00
Bennett, Howard D. & Debra L. 8510 Bella Oaks Drive Sparks, NV 89441	534-321-14	Bennett, Howard D. & Debra L.	534-321-14	NW	SE	15	22N	21E	55657	IRR	17.50	\$17.50	\$17.50
Bevilacqua, Margaret F. 3755 Amy Road Reno, NV 89510	077-220-03	Bevilacqua, Margaret F.	077-220-03	NE	NW	34	22N	21E	43006	IRR	8.00	\$8.00	\$8.00
Breece, Juliana T. P.O. Box 9325 Vallejo, CA 94591	077-380-05	Breece, Juliana T.	077-380-05	SW	SW	28	23N	21E	81179	IRR	4.50	\$4.50	\$4.50
Brown, Carmen R. & Donald H. (Now DK Trust) 3328 Monaco Dr Spring Hill, TN 37174	076-162-10	Brown, Carmen R. & Donald H.	076-162-10	SW	SE	25	22N	20E	55483	IRR	1.50	\$1.50	\$1.50

BASIN ASSESSMENT SUMMARY

HYDROGRAPHIC BASIN #084

Warm Springs Valley
Washoe County

NDWR OWNER OF RECORD	BILLING APN	POD PARCEL OWNER	POD APN	QTR	QTR	SECTION	TWP	RGE	PERMIT	USE	ACRE-FEET	CHARGE	TOTALS
The Boeing Company P.O. Box 3707 Seattle, WA 98124	076-150-01	BLM		SE	SE	13	22N	21E	60975E	ENV	16.13	\$16.13	\$556.00
				NW	NW	13	22N	21E	65570E	ENV	177.40	\$177.40	
				SW	SE	12	22N	21E	65571E	ENV	129.00	\$129.00	
				SW	SW	7	22N	22E	65572E	ENV	56.40	\$56.40	
				NW	SW	7	22N	22E	65573E	ENV	40.30	\$40.30	
				SE	NE	7	22N	22E	68919E	ENV	24.18	\$24.18	
				SW	SW	12	22N	21E	69169E	ENV	16.07	\$16.07	
Capurro, George J. & Elaine Kinerson 9715 Antelope Creek Dr Reno, NV 89506	076-162-05	Capurro Living Trust, George J.		SW	NE	25	22N	20E	68067	IRR	110.00	\$110.00	\$110.00
				SW	NE	25	22N	20E	68068	IRR			
				SW	NE	25	22N	20E	68069	IRR			
				SW	NE	25	22N	20E	68070	IRR			
				SW	NE	25	22N	20E					
				SW	NE	7	22N	22E	80298E	ENV	16.14	\$16.14	
				SW	NE	7	22N	22E					
Herold Trust, Carl D. Herold, Carl D. P. O. Box 72168 Springfield, OR 97475	076-320-11	Herold Trust, Carl D.		SE	NE	14	23N	20E	68313	IRR	9.50	\$9.50	\$9.50
				SE	NE	14	23N	20E	70763	IRR			
				SE	NE	14	23N	20E					
Claypool, John G. & Susan D. 5900 Sage Flat Road Reno, NV 89510-9777	077-220-14	BLM	None	NW	SE	32	23N	21E	46199	IRR	156.50	\$156.50	\$156.50
				NW	SE	32	23N	21E					
				NW	SE	32	23N	21E					
Carr, Mark C. & Wilma F. Carr Trust, Mark & Wilma 15300 Pyramid Way, State Route 445 Reno, NV 89510	076-261-02	Carr Living Trust, Mark C. & Wilma F.	076-261-02	NW	NW	16	22N	21E	57448	IRR	0.50	\$1.00	\$70.97
				NW	NW	16	22N	21E	57445	IRR	24.00	\$24.00	
				NW	NW	16	22N	21E					
Liebsch, Mark 316 California Avenue, #244 Reno, NV 89509	076-130-36	Carr Living Trust, Mark C. & Wilma F.	076-261-02	NW	NW	16	22N	21E	57448	IRR	5.00	\$5.00	\$5.00
				NW	NW	16	22N	21E					
				NW	NW	16	22N	21E					
Carter, Alberta E. & Lee Charles 5900 Winnemucca Ranch Road Reno, NV 89510	076-130-37	Carter Family Trust	076-130-37	NW	SW	12	22N	20E	53346A01	IRR	1.50	\$1.50	\$1.50
				NW	SW	12	22N	20E					
				NW	SW	12	22N	20E					
Cieri, Richard & Diane 4700 Grass Valley Road Reno, NV 89510 (Now Houndsen Trust)	077-130-20	Houndsen Trust	077-130-20	NW	SE	16	22N	21E	57664	IRR	10.00	\$10.00	\$10.00
				NW	SE	16	22N	21E	89253	IRR			
				NW	SE	16	22N	21E					

BASIN ASSESSMENT SUMMARY

HYDROGRAPHIC BASIN #084

Warm Springs Valley
Washoe County

NDWR OWNER OF RECORD	BILLING APN	POD PARCEL OWNER	POD APN	QTR	QTR SECTION	POD DESCRIPTION	RGE	PERMIT	USE	ACRE-FEET	CHARGE	TOTALS
Claypool, John G. & Susan D. 5900 Sage Flat Road Reno, NV 89510-9777	076-232-06	Claypool, John G. & Susan D.	076-232-06	NW	SE 32	23N	21E	35486	IRR	8.00	\$8.00	\$8.00
Moore, Dennis R. & Genie M. McCrorey, Jan S. 4555 Jack Rabbit Road Reno, NV 89506 (Now Mark J. Dagher)	076-140-04	Dagher, Mark J.	076-140-04	NE	SE 15	22N	20E	49445	IRR	2.50	\$2.50	\$2.50
Herstrud, Helen J. & Martin G. 9732 Pyramid Way #334 Sparks, NV 89441	077-110-19	Helen J. & Martin G. Herstrud Helen J. & Martin G. Herstrud	077-110-19	NW	NW 11	22N	21E	70856	IRR	1.00	\$1.00	\$1.00
Miller, Ciel 132 Roughing-It Road Dayton, NV 89403	077-100-24	Miller, Denise Miller, Denise	077-100-24	SE	SW 10	22N	21E	65072	IRR	39.00	\$39.00	\$39.00
Cameron, Evelyn N. and Wesley R. 600 Two Forty Road Reno, NV 89510	076-110-06	Ruf, Kyd	077-180-08	SW	NE 35	23N	20E	83112	IRR	12.50	\$12.50	\$12.50
Cook, Sue Ann c/o Choy Living Trust 1954 Ahuahu Pl Honolulu, HI 96819	076-210-11	Choy Living Trust	076-210-11	SW	SW 26	23N	20E	74087	IRR	2.00	\$2.00	\$2.00
Capurro Investments LLC 955 Deming Way Sparks, NV 89431	077-520-11	Casey, Michael & Claudia	077-520-37	SW	SW 15	22N	21E	75272	IRR	40.00	\$40.00	\$57.50
				SW	SW 15	22N	21E	75273	IRR	9.42	\$9.42	
				SW	SW 15	22N	21E	75274	IRR	8.08	\$8.08	
Dennis, Gregory E. & Michele C. 6000 Rebel Cause Road Reno, NV 89510	076-110-24	Dennis Family Trust	076-110-24	SW	NE 36	23N	20E	54889	IRR	10.00	\$10.00	\$10.00
Douglas, Brent N. 7817 Covered Wagon Ct Sparks, NV 89436	077-490-04	Douglas, Brent N.	077-490-04	NE	SE 4	22N	21E	39167	IRR	132.00	\$132.00	\$132.00
F & M Family Trust P. O. Box 10140 Reno, NV 89510	076-220-32	F & M Family Trust	076-220-32	SW	SE 19	22N	21E	64011	IRR	8.00	\$8.00	\$17.50
				SW	SE 19	22N	21E	69226	IRR	9.50	\$9.50	

BASIN ASSESSMENT SUMMARY

HYDROGRAPHIC BASIN #084

Warm Springs Valley
Washoe County

NDWR OWNER OF RECORD	BILLING APN	POD PARCEL OWNER	POD APN	QTR	QTR	POD DESCRIPTION	PERMIT	USE	ACRE-FEET	CHARGE	TOTALS
						TWP	RGE				
Fahnestock Enterprises, Inc. P.O. Box 20065 Reno, NV 89515	077-200-04	Fahnestock Properties, LLC	077-200-04	SW	NE	8 22N 21E	62889	IRR	812.00	\$812.00	\$812.00
			077-200-04	SW	NE	8 22N 21E	62890	IRR			
			077-200-04	SW	NE	8 22N 21E	68228	IRR			
Fahnestock Family Trust P.O. Box 20065 Reno, NV 89515	045-541-07	Fahnestock Properties, LLC	077-200-04	SW	NE	8 22N 21E	68845	IRR	100.00	\$100.00	\$100.00
			077-200-04	SW	NE	8 22N 21E	68847	IRR			
			077-200-04	SW	NE	8 22N 21E	68849	IRR			
Murphy Revocable Trust 8510 Bella Oaks Dr Sparks, NV 89441	077-130-39	Murphy Revocable Trust	077-130-39	NE	SE	16 22N 21E	40587	IRR	15.00	\$15.00	\$15.00
Gartador Brothers c/o Champion Family Trust 4300 Pasture View Rd Reno, NV 89510	076-162-04	Champion Family Trust	076-162-04	NW	NE	25 22N 20E	34668	IRR	8.00	\$8.00	\$8.00
Goldfin, Aida L. & Sheldon J. 25 Towhee Way Reno, NV 89506	076-920-01	Goldfin, Aida L. & Sheldon J.	076-920-01	NE	NE	18 21N 22E	V09749	IRR	392.00	\$392.00	\$392.00
Hayes, Edward J. & Constance G. 1039 Haystack Dr Carson City, NV 89705	077-100-12	Hayes Living Trust		NW	SW	1 22N 20E	47599	IRR	2.00	\$2.00	\$153.00
				SW	NE	8 22N 21E	71953	IRR	151.00	\$151.00	
				SW	NE	8 22N 21E	71954	IRR			
				SW	NE	8 22N 21E	71955	IRR			
				SW	NE	8 22N 21E	71956	IRR			
				SW	NE	8 22N 21E	71957	IRR			
				SW	NE	8 22N 21E	83728	IRR			
				SW	NE	8 22N 21E	83729	IRR			
				SW	NE	8 22N 21E	83730	IRR			
				SW	NE	8 22N 21E	83731	IRR			
				SW	NE	9 22N 21E	83732	IRR			
				SW	NE	9 22N 21E	83733	IRR			
				SW	NE	8 22N 21E	83734	IRR			
				SW	NE	9 22N 21E	83735	IRR			
				SW	NE	9 22N 21E	83736	IRR			
				SW	NE	9 22N 21E	83737	IRR			
Bryan T. Walsh 5755 Peak Road Reno, NV 89510	076-120-01	Walsh, Bryan T. and Rita Mae	076-120-01	NE	NE	2 22N 20E	45095	IRR	8.00	\$8.00	\$20.00
			076-120-01	NE	NE	2 22N 20E	51002	IRR	12.00	\$12.00	
Honalo Kai, LLC 250 Chism Street Reno, NV 89503	040-620-08	Fahnestock Properties, LLC	077-200-04	SW	NE	8 22N 21E	78715	IRR	4.90	\$4.90	\$4.90

BASIN ASSESSMENT SUMMARY

HYDROGRAPHIC BASIN #084

Warm Springs Valley
Washoe County

NDWR OWNER OF RECORD	BILLING APN	POD PARCEL OWNER	POD APN	QTR		POD DESCRIPTION	PERMIT	USE	ACRE-FEET	CHARGE	TOTALS		
				QTR	SECTION								
Hudspeth, Richard L. 4100 Amy Road Reno, NV 89510	077-170-07	Hudspeth Family Trust	077-170-07	NW	NE	27	22N	21E	67732	IRR	2.00	\$2.00	\$2.00
Iacometti, Patricia A. & Patrick R. 15000 Pyramid Way Reno, NV 89510	076-271-05	Iacometti, Patricia A. & Patrick R.	076-271-05	SW	NE	24	22N	20E	55656	IRR	4.00	\$4.00	\$4.00
Boren, John A., Jr. P. O. Box 1040 Sparks, NV 89432	076-110-12	Boren, John A., Jr.	076-110-12	NE	SE	35	23N	20E	47562	IRR	16.00	\$16.00	\$16.00
Jones, Gregory W. & Laura P. O. Box 52500 Sparks, NV 89435	076-120-29	Jones, Gregory W. & Laura	076-120-29	SE	SW	2	22N	20E	67992	IRR	9.50	\$9.50	\$9.50
Kite, Jennifer Jo 2100 Right Land Canyon Rd Reno, NV 89510	077-120-14	Edmunds, Scott	077-320-11	SE	NW	13	22N	21E	53242	IRR	5.00	\$5.00	\$5.00
L W Land Company, LLC 695 Mile Circle Drive Reno, NV 89511	077-130-23	L W Land Company, LLC L W Land Company, LLC L W Land Company, LLC L W Land Company, LLC	077-100-08 077-130-23 077-130-23 077-100-09 077-130-23	NW NW NW NW NW	NW NW NW NW NW	16 16 16 16 16	22N 22N 22N 22N 22N	21E 21E 21E 21E 21E	55603 55604 55605 55606 55607	IRR IRR IRR IRR IRR	544.00	\$544.00	\$544.00
Mann, Angela R. Beard- & Mann, Richard L. 5800 Twin Springs Road Reno, NV 89510	077-160-36	Mann Family Trust	077-160-36	NE	NE	35	22N	21E	67630	IRR	2.50	\$2.50	\$2.50
Marshall, Robert W. & Nanette 625 Onyo Way Sparks, NV 89441	076-690-42	United States of America	079-220-41	NW	SW	29	24N	20E	39593	IRR	64.60	\$64.60	\$64.60
McGuire, Kenneth L. & Sue 4055 Amy Road Reno, NV 89510	077-170-09	McGuire, Kenneth L. & Sue C.	077-170-09	SE	NW	27	22N	21E	50054	IRR	10.00	\$10.00	\$10.00
Mendes, Alan & Lillian 6400 Lost Spring Rd Reno, NV 89510	552-190-11	BLM	None	SW	SW	8	21N	20E	48819	STK	5.20	\$5.20	\$5.20
Meredith, Marjorie 1005 Petes Way Sparks, NV 89434	030-642-06	Meredith, Marjorie	077-260-01	SW	NW	3	21N	22E	50764	IRR	24.00	\$24.00	\$24.00

BASIN ASSESSMENT SUMMARY

HYDROGRAPHIC BASIN #084

Warm Springs Valley
Washoe County

NDWR OWNER OF RECORD	BILLING APN	POD PARCEL OWNER	POD APN	QTR		POD DESCRIPTION	RGE	PERMIT	USE	ACRE-FEET	CHARGE	TOTALS	
				QTR	SECTION								
Messenger Molding, Inc. & Messenger Trust 14650 Pyramid Way Reno, NV 89510	076-171-16	BLM	None	SW	SE	24	22N	20E	62644	IRR	15.00	\$15.00	\$23.00
			None	SW	SE	24	22N	20E	62643	IRR		\$2.50	
			None	SW	SE	24	22N	20E	69780	IRR	2.50	\$2.50	
			None	SW	SE	24	22N	20E	69781	IRR	5.50	\$5.50	
Stewart Living Trust, Michael B. 250 Chism Street Reno, NV 89503	071-060-22	BLM	None	SW	NE	8	22N	21E	78714	IRR	55.00	\$55.00	\$55.00
Millennium Properties of Northern Nevada, LLC 802 Troy Ave Dyersburg, TN 38024	077-460-02	BLM	None	NE	SW	34	22N	21E	74442	IRR	20.00	\$20.00	\$20.00
MoelMercier Living Trust 3400 Right Hand Canyon Road Reno, NV 89510	077-300-13	MoelMercier Living Trust	077-300-13	NE	NE	29	22N	22E	77316	IRR	40.00	\$40.00	\$40.00
Mullen 2007 Trust 9190 Double Diamond Pkwy #132 Reno, NV 89521	077-220-12	Mullen 2007 Trust	077-220-12	NE	SW	34	22N	21E	74438	IRR	14.50	\$14.50	\$45.00
			077-220-12	NE	SW	34	22N	21E	74441	IRR	30.50	\$30.50	
Newell, George W. & Lolita L. 1200 Sharrock Road Reno, NV 89510	077-130-40	Newell Family Trust	077-130-40	SE	SE	16	22N	21E	71745	IRR	3.00	\$3.00	\$3.00
Novelly, Orville A III & Janice L. 8610 Aquifer Way Reno, NV 89506	077-410-18	Novelly, Orville A III & Janice L.	077-410-18	SE	SE	7	21N	22E	80858	IRR	2.30	\$2.30	\$2.30
Palomino Valley GID P. O. Box 615 Sparks, NV 89432	077-350-02	Palomino Valley GID	077-350-02	SW	SE	33	23N	21E	76042	QM	13.98	\$13.98	\$21.98
			077-350-02	SW	SE	33	23N	21E	76938	QM			
			077-350-02	SW	SE	33	23N	21E	77335	QM			
			076-251-07	LT03		7	22N	21E	76043	QM	8.00	\$8.00	
			076-251-07	LT03		7	22N	21E	76937	QM			
Condon, Philip E. & Heather C. 1070 Hallertau Drive Sparks, NV 89441	530-631-06	Pratt, Tom & Larnette	077-340-76	SW	NW	4	22N	21E	77496	IRR	10.00	\$10.00	\$10.00
Daniel W. Phillips c/o Lopez, Eusebio & Maria 4655 Grass Valley Rd Sparks, NV 89436	077-130-26	Lopez, Eusebio & Maria E	077-130-26	SE	SW	16	22N	21E	67952	IRR	5.00	\$5.00	\$5.00

BASIN ASSESSMENT SUMMARY

HYDROGRAPHIC BASIN #084

Warm Springs Valley
Washoe County

NDWR OWNER OF RECORD	BILLING APN	POD PARCEL OWNER	POD APN	QTR	QTR	QTR	SECTION	TWP	RGE	PERMIT	USE	ACRE-FEET	CHARGE	TOTALS
Phillips Family Revocable Trust c/o Coyote Run Farm 6650 Wrinemucca Ranch Road Reno, NV 89510	076-110-31	Coyote Run Farm, LLC	076-110-13	SE	SE	SE	35	23N	20E	65500	IRR	12.00	\$12.00	\$12.00
Pitts, Clifford M. 5700 Quaking Aspen Road Reno, NV 89510	077-270-14	Pitts, Clifford M.	077-270-14	NW	NE	NE	6	21N	22E	65680	IRR	4.00	\$4.00	\$4.00
Pratt, Lannette & Tom 6105 Whiskey Springs Road Reno, NV 89510	077-340-76	Pratt, Lannette & Tom	077-340-76	SW	NW	NW	4	22N	21E	75553	IRR	61.20	\$61.20	\$61.20
Rankin Living Trust 1360 Hot Springs Rd Reno, NV 89521	017-150-53	Rankin Nevada Holdings, LLC	077-240-20	SE	NE	NE	12	21N	21E	68914	IRR	5.00	\$5.00	\$10.20
			077-240-20	SE	NE	NE	12	21N	21E	68915	IRR	5.20	\$5.20	
Willey, Gus & Hazel, M. c/o Blakeslee, Sherri L. 5855 Rebel Cause Road Reno, NV 89510	076-110-21	Blakeslee, Sherri L.	076-110-21	SE	SW	SW	36	23N	20E	62827	IRR	1.00	\$1.00	\$1.00
Rankin, Wayne C. 525 Coney Island Dr Sparks, NV 89431	077-240-20	Rankin Nevada Holdings LLC	077-240-20	SE	NE	NE	12	21N	21E	68300	IRR	4.00	\$4.00	\$4.00
Olson Trust, Ronald L. c/o Crazy Wilcox Ranch 1560 Manzanita Ln Reno, NV 89509	077-180-06	Crazy Wilcox Ranch McKinnes, William & Barbara Amy & Fremont Enterprises, LLC Murphy, Ken	077-180-06 077-180-10 077-140-06 077-130-07	SW SW SE NW	SE SE NW NE	SE SE NW NE	26 26 22 15	22N 22N 22N 22N	21E 21E 21E 21E	75426 75552 75427 73443	COM IRR IRR IRR	0.05 1.06 6.00	\$1.00 \$1.06 \$6.00	\$8.06
Shaver, Timothy & Maria 4700 Wild Horse Rd Reno, NV 89510	077-120-20	Shaver, Timothy L. & Maria M.	077-120-20 077-120-20	SW SW	SE SE	SE SE	14 14	22N 22N	21E 21E	51169 51474	IRR IRR	10.50	\$10.50	\$10.50
Shirk, Timothy c/o Murphy, Ken 3929 Berrywood Dr Santa Maria, CA 93455	077-130-07	Murphy, Ken	077-130-07	NW	NE	NE	15	22N	21E	73443	IRR	6.00	\$6.00	\$6.00

BASIN ASSESSMENT SUMMARY

HYDROGRAPHIC BASIN #084

Warm Springs Valley
Washoe County

NDWR OWNER OF RECORD	BILLING APN	POD PARCEL OWNER	POD APN	QTR	QTR SECTION	POD DESCRIPTION	TWP	RGE	PERMIT	USE	ACRE-FEET	CHARGE	TOTALS
Shreck, Connie M. & James L. P. O. Box 6773 Reno, NV 89513	077-410-24	Shreck, Connie M. & James L.	077-410-24	SE	NE	17	21N	22E	57983	IRR	1.50	\$1.50	\$1.50
Solari, John A. & Sheila L. 4400 Bacon Rind Rd Reno, NV 89510	076-150-07	Solari Trust	076-150-07	NE	NW	30	22N	21E	53275	IRR	4.00	\$4.00	\$8.00
		Solari Trust	076-150-07	NE	NW	30	22N	21E	56472	IRR	4.00	\$4.00	\$8.00
Stone, Marliou & Robert L. 4005 Ironwood Road Reno, NV 89510	076-251-01	Stone Trust	076-251-01	NE	NE	7	22N	21E	67629	IRR	2.00	\$2.00	\$2.00
Tehama Holdings, Inc. 10245 E Via Linda, Suite 102 Scottsdale, AZ 85258	077-090-14	Tehama Holdings, Inc.	077-090-14	SE	NW	32	23N	21E	57084	IRR	772.20	\$772.20	\$2,039.55
		Tehama Holdings, Inc.	077-090-14	SE	NW	32	23N	21E	57090	IRR			
		Tehama Holdings, Inc.	077-090-14	SE	NW	32	23N	21E	57091	IRR			
		Tehama Holdings, Inc.	077-090-14	SE	NW	32	23N	21E	57092	IRR			
		Tehama Holdings, Inc.	077-090-14	SE	NW	32	23N	21E	57093	IRR			
		Tehama Holdings, Inc.	077-090-14	SE	NW	32	23N	21E	57094	IRR			
		Tehama Holdings, Inc.	077-090-03	NE	NW	5	22N	21E	57085	IRR	519.96	\$519.96	
		Tehama Holdings, Inc.	077-090-03	NE	NW	5	22N	21E	57086	IRR			
		Tehama Holdings, Inc.	077-090-03	NE	NW	5	22N	21E	57087	IRR			
		Tehama Holdings, Inc.	077-090-03	NE	NW	5	22N	21E	57088	IRR			
		Tehama Holdings, Inc.	077-090-03	NE	NW	5	22N	21E	57089	IRR			
		Tehama Holdings, Inc.	077-090-03	NE	NW	5	22N	21E	57095	IRR			
		Tehama Holdings, Inc.	077-090-03	NE	NW	5	22N	21E	58507	IRR			
		Tehama Holdings, Inc.	077-090-03	NE	NW	5	22N	21E	58508	IRR			
		Tehama Holdings, Inc.	077-090-03	NE	NW	5	22N	21E	58509	IRR			
		Tehama Holdings, Inc.	077-090-03	NE	NW	5	22N	21E	75473	IRR			
		Tehama Holdings, Inc.	077-090-07	SE	SW	5	22N	21E	23888	IRR	562.40	\$562.40	
		Tehama Holdings, Inc.	077-090-07	SE	SW	5	22N	21E	53304	IRR	4.59	\$4.59	
		Tehama Holdings, Inc.	077-090-07	SE	SW	5	22N	21E	53906	IRR	20.40	\$20.40	
		Tehama Holdings, Inc.	077-090-07	SE	SW	5	22N	21E	53907	IRR	32.12	\$32.12	
		Tehama Holdings, Inc.	077-090-07	SE	SW	5	22N	21E	53908	IRR	127.88	\$127.88	
Rollie Revocable Trust 751 Loudon Court Sparks, NV 89436	076-361-21	Rollie Trust	076-610-06	SW	SW	26	22N	22E	76648	IRR	4.00	\$4.00	\$4.00
Fischer Trust, The Frances J. 11 Mosswood Road Berkeley, CA 94704	076-330-15	BLM	None	SE	NE	14	23N	20E	68314	IRR	8.00	\$8.00	\$12.00
		BLM	None	SE	NE	14	23N	20E	70762	IRR			
		BLM	None	SE	NE	14	23N	20E	68315	IRR	4.00	\$4.00	
McFall Trust, The Larry 4400 Amy Road Reno, NV 89510	077-140-20	McFall Trust, The Larry	077-140-20	SW	SE	22	22N	21E	66411	COM	0.46	\$1.00	\$1.00

BASIN ASSESSMENT SUMMARY

HYDROGRAPHIC BASIN #084

Warm Springs Valley
Washoe County

NDWR OWNER OF RECORD	BILLING APN	POD PARCEL OWNER	POD APN	QTR	QTR	POD DESCRIPTION	RGE	PERMIT	USE	ACRE-FEET	CHARGE	TOTALS
						SECTION	TWP					
Truckee Meadows Fire Protection Dist. P.O. Box 11130 Reno, NV 89520	076-242-06	Truckee Meadows Fire Prot. Dist.	076-242-06	NE	SE	6	22N	21E	QM	0.02	\$1.00	\$1.00
Trust Company of America For the Benefit of Eric Maurice and Constance Louise Roberts 300 Lovorna Heights Rd Alamo, CA 94507	077-140-04	Trust Company of America	077-140-04	NE	NE	21	22N	21E	IRR	8.00	\$8.00	\$8.00
Amy & Fremont Enterprises, LLC 1560 Manzanita Lane Reno, NV 89509	077-140-06	Amy & Fremont Enterprises	077-140-06	SE	NW	22	22N	21E	IRR	8.00	\$8.00	\$8.00
Freidman, Terry 300 S. Arlington Ave Reno, NV 89501	unsecured	BLM	None	SW	NW	32	23N	21E	IRR	5.00	\$5.00	\$5.00
Washoe County Department of Water Resources P.O. Box 11130 Reno, NV 89520		BLM	None	NE	SE	18	23N	21E	REC	19.98	\$19.98	\$118.91
		Richardson Family Trust	077-270-03	NW	NE	21	22N	21E	IRR	52.00	\$52.00	
		Barthardt, John C, et. al.	077-160-35	NE	NW	5	21N	22E	IRR	7.50	\$7.50	
		Springwood, LLC	076-242-05	SE	SE	26	22N	21E	COM	0.55	\$1.00	
		Springwood, LLC	076-242-05	SE	NE	6	22N	21E	COM	0.95	\$1.00	
		Springwood, LLC	076-242-05	SE	NE	6	22N	21E	COM	5.00	\$5.00	
		Springwood, LLC	076-242-05	SE	NE	6	22N	21E	COM	1.50	\$1.50	
		Springwood, LLC	076-242-05	SE	NE	6	22N	21E	COM	3.50	\$3.50	
		Springwood, LLC	076-242-05	SE	NE	6	22N	21E	COM	5.00	\$5.00	
		Douglas, Brent N.	077-490-04	NE	SE	4	22N	21E	IRR	20.00	\$20.00	
				SE	NW	22	22N	21E	COM	2.43	\$2.43	
Bureau of Land Management		Wild Horse and Burrow area										Billed Separately
			076-251-02	NW	NE	7	22N	21E	STK	4.00		
			076-251-02	NW	NE	7	22N	21E	STK	14.94		
			076-251-02	LT05		7	22N	21E	STK	14.94		
			077-340-78	SE	NW	4	22N	21E	QM	1.50		
Reno-Sparks Indian Colony 98 Colony Road Reno, NV 89502		Fahnestock Family Trust	077-100-33	SW	NE	8	22N	21E	IRR	36.00		Billed Separately
		Fahnestock Family Trust	077-100-33	SW	NE	8	22N	21E	IRR			
		Fahnestock Family Trust	077-100-33	SW	NE	8	22N	21E	IRR			
		Fahnestock Family Trust	077-100-33	SW	NE	8	22N	21E	IRR			
		BLM	089-170-02	SE	NW	4	21N	20E	QM	183.68		
				NE	NW	4	21N	20E	QM			
				NE	NW	4	21N	20E	QM			
				NE	NW	4	21N	20E	QM			
				SW	SE	31	22N	20E	QM			
				SW	SE	31	22N	20E	QM			
				SW	SE	31	22N	20E	QM			
				SE	SE	31	22N	20E	QM			

BRIAN SANDOVAL
Governor

STATE OF NEVADA



LEO DROZDOFF
Director

JASON KING, P.E.
State Engineer

DEPARTMENT OF CONSERVATION AND NATURAL RESOURCES
DIVISION OF WATER RESOURCES

901 South Stewart Street, Suite 2002
Carson City, Nevada 89701-5250
(775) 684-2800 • Fax (775) 684-2811

<http://water.nv.gov>

February 22, 2016

Washoe County Commissioners
P. O. Box 11130
Reno, NV 89520-0027
CERTIFIED MAIL: 71067808063000620932

Ladies and Gentlemen:

Pursuant to the provisions of NRS § 534.040(2), it is respectfully requested that you levy a special assessment on all taxable property within the confines of the Washoe Valley Groundwater Basin for the Fiscal Year July 1, 2016, to June 30, 2017. The levy must be charged against each water user who has a permit to appropriate water or a perfected water right, and the charge against each water user must be based upon the proportion which their water right bears to the aggregate water rights in the subject hydrographic basin, as officially designated on February 1, 1978.

The amount of \$3,929.31 will be required for the payment of necessary expenses for supervision over the groundwater basin to include, but not limited to special studies, water level measurements, crop/pumpage inventories, field investigations, aquifer tests, well driller inspections, intent to drill card and well log review, associated data collection and management.

We are enclosing a certificate to be signed and returned indicating that the assessment rate necessary to support the proposed budget has been acted on by the County Commissioners and the amount certified to the Assessor.

Sincerely,

A handwritten signature in black ink, appearing to read "Jason King".

Jason King, P.E.
State Engineer

JK/sg

Enclosure

cc: Brenda Mathers, Washoe County Treasurer, e-mail

(
(

Jason King, P.E., State Engineer
Division of Water Resources
901 S. Stewart Street, Suite 2002
Carson City, Nevada 89701

Dear Mr. King:

I hereby certify that the State Engineer's budget for payment of necessary expenses for the supervision over the waters of the Washoe Valley Groundwater Basin for the Fiscal Year July 1, 2016, to June 30, 2017, in the amount of Three Thousand Nine Hundred Twenty Nine Dollars and Thirty One Cents (\$3,929.31), has been received by Washoe County in accordance with the provisions of NRS § 534.040.

The assessment rate necessary to support the proposed budget was acted upon by the WASHOE COUNTY COMMISSIONERS on the _____ day of _____, 20__, and the amount contained therein was certified to the WASHOE COUNTY COMMISSIONERS.

Respectfully submitted,

COUNTY CLERK

BASIN ASSESSMENT SUMMARY

HYDROGRAPHIC BASIN #089

Washoe Valley
Washoe County

Acres-Foot Subject to Assessment 5,587.89
 Charge Per Acre-Foot \$0.70
 Excess Due to \$1.00 Minimum Charge and Rounding \$17.79
 Total Amount Assessed \$3,929.31

NDWR OWNER OF RECORD	BILLING APN	POD PARCEL OWNER	POD APN	QTR	QTR SECTION	TWP	RGE	PERMIT	USE	ACRE-FEET	CHARGE	TOTALS
Rodger B. Primm Family Trust 5100 Franktown Road Carson City, NV 89704	055-080-36	Rodger B. Primm Family Trust	055-080-35	NW 1/4	SW 1/4	10	16N 19E	9268	IRR	239.00	\$167.30	\$171.28
Yarhi, Robert E 11005 Stead Blvd Reno, NV 89506	055-080-37	Robert E Yarhi	055-080-37	NW 1/4	SW 1/4	10	16N 19E	9268	IRR	20.74	\$14.52	\$18.50
Yarhi, Robert E 11005 Stead Blvd Reno, NV 89506	055-080-38	Rodger B. Primm Family Trust	055-080-35	NW 1/4	SW 1/4	10	16N 19E	9268	IRR	27.73	\$19.41	\$23.39
Robert E Martin Trust c/o Healy, John & Mary 4355 Franktown Rd Washoe Valley, NV 89704	055-080-29	Rodger B. Primm Family Trust	055-080-35	NW 1/4	SW 1/4	10	16N 19E	9268	IRR	22.21	\$15.55	\$15.55
Rodger B. Primm Family Trust 5100 Franktown Road Carson City, NV 89704	055-080-40	Rodger B. Primm Family Trust	055-080-35	NW 1/4	SW 1/4	10	16N 19E	9268	IRR	18.19	\$12.73	\$32.32
Rodger B. Primm Family Trust 5100 Franktown Road Carson City, NV 89704	055-080-41	Rodger B. Primm Family Trust	055-080-35	NW 1/4	SW 1/4	10	16N 19E	9268	IRR	27.99	\$19.59	\$32.32
Sierra Packaging & Converting Building One LLC 11005 Stead Blvd Reno, NV 89506	055-080-39	Robert E Yarhi	055-080-37	NW 1/4	SW 1/4	10	16N 19E	9268	IRR	36.89	\$25.82	\$25.82
Aberdroth, Wesley E. 55 Lonesome Pokecat Lane Carson City, NV 89704	050-220-35	Aberdroth, Wesley W.	050-220-35	SW 1/4	NW 1/4	24	17N 19E	11510	IRR	7.65	\$5.36	\$5.36
Padgett, Varnell O. & Nancy Ann 943 Ephedra Lane Sparks, NV 89436	050-220-34	Padgett, Varnell & Nancy, et al.	050-220-34	SW 1/4	NW 1/4	24	17N 19E	11510	IRR	4.36	\$3.05	\$3.05
Atiken, David M. c/o Zahler Family Trust P.O. Box 6082 Incline Village, NV 89450	050-234-08	Zahler Family Trust	050-234-08	SE 1/4	NE 1/4	23	17N 19E	11807	IRR	9.70	\$6.79	\$6.79

BASIN ASSESSMENT SUMMARY

HYDROGRAPHIC BASIN #089

Washoe Valley
Washoe County

NDWR OWNER OF RECORD	BILLING APN	POD PARCEL OWNER	POD APN	POD DESCRIPTION			PERMIT	USE	ACRE-FEET	CHARGE	TOTALS		
				QTR	QTR	SECTION						TWP	RGE
Old Washoe, LLP P.O. Box 778114 Henderson, NV 89077	050-220-20	Old Washoe, LLP	050-220-20	SW 1/4	NW 1/4	24	17N	19E	12502	IRR	2.29	\$1.60	\$1.60
Steele, Kathy 800 U.S. Highway 395 North Washoe Valley, NV 89704	050-231-04	Starkey, Randy A. & Patricia	050-231-46	SW 1/4	SE 1/4	23	17N	19E	17566	IRR	0.02	\$1.00	\$1.00
NHTF Trust 7475 Brothers Ln Washoe Valley, NV 89704	055-281-24	Starkey, Randy A. & Patricia	050-231-46	SW 1/4	SE 1/4	23	17N	19E	17566	IRR	2.00	\$1.40	\$1.40
Gillenot Family Trust, George W. 4814 Old US Highway 395 Washoe Valley, NV 89704	055-042-34	George W. Gillenot Family Trust George W. Gillenot Family Trust George W. Gillenot Family Trust	055-042-34 055-042-34 055-042-40	SE 1/4 SW 1/4 SE 1/4 SW 1/4 NW 1/4 SW 1/4	03 03 03	16N 16N 16N	19E 19E 19E	18308 68706 72058	IRR IRR IRR	616.41	\$431.49	\$443.75	
McEwen, C. John & Nannini, F. c/o Bargo Ventures LLC 130 River Rd Dayton, NV 89403	050-351-05	United States of America, BLM	050-351-04	SW 1/4	SE 1/4	34	17N	20E	18698	MM	361.99	\$253.39	\$253.39
Ratiff, Roy L. And Lorene c/o Patricia Brown 3690 Clark Dr Washoe Valley, NV 89704	050-441-11	Patricia Brown	050-441-11	SE 1/4	NW 1/4	06	16N	20E	19691	IRR	4.00	\$2.80	\$2.80
Braun, Dustin and Christie 5580 Marlowe Dr Washoe Valley, NV 89704	055-140-05		055-140-05	NE 1/4	SW 1/4	14	16N	19E	85351	IRR	4.00	\$2.80	\$2.80
Brown, Michael c/o Weinberg, Frederic M & Charlotte A 3315 Lyon Ln Washoe Valley, NV 89704	050-441-17	Weinberg, Frederic M & Charlotte A	050-441-17	SE 1/4	NW 1/4	06	16N	20E	19691	IRR	4.00	\$2.80	\$2.80
Gourley Family Living Trust 435 Timberlake Court Reno, NV 89511	046-180-13	Gourley Family Living Trust Gourley Family Living Trust	046-180-13 046-180-13	NE 1/4 SE 1/4 NE 1/4 SE 1/4	15 15	17N 17N	19E 19E	78661 85384	COM CM	1.96 0.23	\$1.37 \$1.00	\$2.37	
Stewart Family Trust Stewart, John W. & Janice C., Trustees 15 Lonesome Polecat Lane Washoe Valley, NV 89704	055-310-18	Stewart Family Trust	055-310-18	NE 1/4	SE 1/4	26	16N	19E	19993	IRR	20.00	\$14.00	\$14.00

BASIN ASSESSMENT SUMMARY

HYDROGRAPHIC BASIN #089

Washoe Valley
Washoe County

NDWR OWNER OF RECORD	BILLING APN	POD PARCEL OWNER	POD APN	QTR	QTR SECTION	TWP	RGE	PERMIT	USE	ACRE-FEET	CHARGE	TOTALS
Kelley, Peter T. c/o Kelley Family Trust 2257 De Ann Drive Carson City, NV 89701	055-240-05	Kelly Family Trust	055-240-05	SW¼	NE¼	35	16N 19E	20114	DOM	1.61	\$1.13	\$1.13
Webb, William & Shelly c/o Webb Family Trust 7420 Franktown Road Washoe Valley, NV 89704	055-287-08	Lang Family Trust	055-180-05	NW¼	SE¼	22	16N 19E	20648 30581	IRR	5.00	\$3.50	\$11.55
Weise, Grant J., Jr. & Olivia S. One Mill Station Ranch Road Washoe Valley, NV 89704	055-301-38	Weise, Grant J., Jr. & Olivia S. Weise, Grant J., Jr. & Olivia S.	055-301-38	SE¼	SE¼	27	16N 19E	77786 77787	IRR	13.94	\$9.76	\$9.76
Weise, Robert L. & Cathy V. c/o Goodsell 3 LLC P.O. Box 6448 Reno, NV 89513	400-180-07	L B Acquisitions, LLC	055-383-11	SE¼	NW¼	23	16N 19E	27565	IRR	0.96	\$1.00	\$1.00
Murphy Trust, John A. & Pamela Murphy, John A. & Pamela, Trustees 295 Bellevue Road Carson City, NV 89704	055-172-01	Murphy Trust, John A. & Pamela	055-172-01	SW¼	SE¼	14	16N 19E	61173	IRR	3.00	\$2.10	\$2.10
Cliff, Alvin H. c/o Cliff Brothers Ranch 5545 Franktown Road Washoe Valley, NV 89704	055-150-04	Cliff Brothers Ranch, LLC	055-150-04	SE¼	NW¼	15	16N 19E	20840	IRR	546.36	\$382.45	\$382.45
Mission Car Wash LP c/o Reeves Business Ventures 3451 Lisben Court Sparks, NV 89436	046-080-03	Reeves Business Ventures	046-080-03	SW¼	NW¼	24	17N 19E	21792	COM	4.91	\$3.44	\$5.20
Stutes, Marcia A. c/o Evans, Kyle H. et al. 2135 Wild Flower Drive Washoe Valley, NV 89704	050-386-02	Evans, Kyle H. et al.	050-386-02	SE¼	NW¼	31	17N 20E	23289	IRR	1.00	\$1.00	\$1.00
Taras Trust, Richard V. Taras, Richard V., Trustee 5880 Eastlake Boulevard Washoe Valley, NV 89704	050-351-47	Richard V. Taras Trust	050-351-47	SE¼	SE¼	17	16N 20E	76604	IRR	3.00	\$2.10	\$2.10

BASIN ASSESSMENT SUMMARY

HYDROGRAPHIC BASIN #089

Washoe Valley
Washoe County

NDWR OWNER OF RECORD	BILLING APN	POD PARCEL OWNER	POD APN	QTR		SECTION	POD DESCRIPTION			PERMIT	USE	ACRE-FEET	CHARGE	TOTALS
				QTR	QTR		TWP	RGE	TWP					
GTS, LLC c/o Thiel, George 2801 Tamara Ct Minden, NV 89423	048-042-06	United States of America State of Nevada United States of America	046-022-07 046-042-04 050-202-07	SE¼ SE¼ SE¼	NE¼ NE¼ NE¼	4 34 34	17N 17N 17N	19E 19E 19E	75136 75138 75139	IRR IRR IRR	30.72	\$21.50	\$21.50	
Washoe Ranch Properties, LLC P. O. Box 1724 Carson City, NV 89702	046-041-11	Washoe Ranch Properties, LLC	046-022-04	NW¼	SW¼	35	17N	19E	V05764	STK	44.93	\$31.45	\$31.45	
Keith, Hugh J., Karl M., Robin, & Ruth M. c/o Rodriguez-Ocampo, Gonzalo 3320 Kings Row Reno, NV 89503	050-411-31	Rodriguez-Ocampo, Gonzalo et al	050-411-31	SW¼	SW¼	32	17N	20E	48915	QM	2.37	\$1.66	\$1.66	
Roman Catholic Bishop of Reno 290 S. Arlington Avenue, Suite 200 Reno, NV 89501	046-070-50	Roman Catholic Bishop of Reno	046-070-50	NE¼	SW¼	23	17N	19E	25708	QM	42.57	\$29.80	\$29.80	
Watch, Claire C. 3005 Kristan Lane Washoe Valley, NV 89704	050-405-03	Watch Family Trust	050-405-03	SE¼	SW¼	31	17N	20E	25840	QM	4.02	\$2.81	\$2.81	
Hawkins, Mary Anne & Tolles, Michael F. 3040 Chipmunk Drive Washoe Valley, NV 89704	050-382-03	Tolles, Michael F. & Hawkins, Mary A. et. al.	050-382-03	SE¼	NE¼	31	17N	20E	26345	IRR	3.97	\$2.78	\$2.78	
Wilson, David H. & Dona L. 3050 Chipmunk Drive Washoe Valley, NV 89704	050-382-02	Wilson, David and Donna	050-382-03	SE¼	NE¼	31	17N	20E	26345	IRR	2.97	\$2.08	\$2.08	
Pyle, Charles R. & Gayle L. 3720 Nye Drive Washoe Valley, NV 89704	050-461-06	Pyle, Charles R. & Gayle L. Pyle, Charles R. & Gayle L.	050-461-06 050-461-06	NE¼ NE¼	SW¼ SW¼	6 6	16N 16N	20E 20E	26386 26387	IRR IRR	3.40	\$2.38	\$2.38	
Tinberg, George A. c/o ERSKINE, Richard L., Sr. 3210 Lakeshore Drive Washoe Valley, NV 89704	050-441-21	Erskine, Richard L. Sr.	050-441-21	SE¼	NW¼	6	16N	20E	26731	QM	1.01	\$1.00	\$1.00	
Marion Hopkins Trust 13609 Jamul Dr Jamul, CA 91935	050-540-19	Platt, Brad A & Chris S Washoe County School District	050-480-01 050-402-03	SE¼ NE¼	SE¼ SW¼	8 31	16N 17N	20E 20E	57915 61913	QM MUN	9.94 5.14	\$6.96 \$3.60	\$10.56	
McCartley, Julayne Pittman, Jim & Vicki Squires, Robert R. c/o Michael Rife 5775 Old US Hwy 395 Washoe Valley, NV 89704	055-183-15	Rife, Michael C	055-183-15	NW¼	NW¼	23	16N	19E	27284	IRR	4.06	\$2.84	\$3.84	
		Rife, Michael C	055-183-15	NW¼	NW¼	23	16N	19E	56534	STK	0.06	\$1.00	\$1.00	

BASIN ASSESSMENT SUMMARY

HYDROGRAPHIC BASIN #089

Washoe Valley
Washoe County

NDWR OWNER OF RECORD	BILLING APN	POD PARCEL OWNER	POD APN	QTR	QTR	SECTION	TWP	RGE	PERMIT	USE	ACRE-FEET	CHARGE	TOTALS
Truckee Meadows Water Authority c/o natural resources Attn: Elizabeth Crook P.O. Box 30013 Reno, NV 89520-3013	unsecured	Bank of the West	046-080-16	SE1/4	NE1/4	23	17N	19E	30097	CM	0.50	\$1.00	\$596.79
		Washoe County	046-080-94	SW1/4	NE1/4	23	17N	19E	81715	MUN	57.14	\$40.00	
		Washoe County	046-080-96	NE1/4	NE1/4	23	17N	19E	58615	COM	93.80	\$65.66	
		Washoe County	046-080-96	NE1/4	NE1/4	23	17N	19E	59703	CM			
		Washoe County	046-080-96	NE1/4	NE1/4	23	17N	19E	63957	MUN			
		Washoe County	046-080-96	NE1/4	NE1/4	23	17N	19E	63358	MUN			
		Washoe County	046-080-96	NE1/4	NE1/4	23	17N	19E	64023	MUN			
		Washoe County	046-080-96	NE1/4	NE1/4	23	17N	19E	64343	MUN			
		Washoe County	046-080-96	NE1/4	NE1/4	23	17N	19E	73123	MUN			
		Washoe County	046-080-96	NE1/4	NE1/4	23	17N	19E	73907	MUN			
DL Lakeshore LLC	050-419-08	SW1/4	SW1/4	32	17N	20E	65610	COM	0.61	\$1.00			
Washoe County	046-080-96	NE1/4	NE1/4	23	17N	19E	76771	MUN	3.94	\$2.76			
Washoe County	055-571-16	NW1/4	SE1/4	22	16N	19E	61627	MUN	219.95	\$153.97			
Washoe County	055-210-18	NW1/4	SE1/4	22	16N	19E	61628	MUN					
Washoe County	055-210-19	NW1/4	SE1/4	22	16N	19E	61629	MUN					
Washoe County	055-210-18	NW1/4	SE1/4	22	16N	19E	61724	MUN					
Washoe County	055-210-19	NW1/4	SE1/4	22	16N	19E	62348	MUN					
Washoe County	055-210-19	NW1/4	SE1/4	22	16N	19E	70114	MUN					
Zissis, Steven & Jamie	055-200-86	NW1/4	NW1/4	22	16N	19E	76548	MUN					
Zissis, Steven & Jamie	055-200-86	NW1/4	NW1/4	22	16N	19E	76549	MUN					
Turner, Matthew C. Platt, Brad A & Chris S Platt, Brad A & Chris S Turner, Matthew C. Platt, Brad A & Chris S	050-490-05 050-490-01 050-490-01 050-490-05 050-490-01	NW1/4 NW1/4 NW1/4 NW1/4 NW1/4	NE1/4 NE1/4 NE1/4 NE1/4 NE1/4	23 23 23 23 23	17N 17N 17N 17N 17N	19E 19E 19E 19E 19E	69702 69703 69705 69706 69707	IRR IRR IRR IRR IRR	474.86	\$332.40			
United States of America	050-210-37	NW1/4	NE1/4	23	17N	19E	69894	IRR					
United States of America	050-210-37	NW1/4	NE1/4	23	17N	19E	69895	IRR					
United States of America	050-210-37	NW1/4	NE1/4	23	17N	19E	69896	IRR					
United States of America	050-210-37	NW1/4	NE1/4	23	17N	19E	69897	IRR					
United States of America	050-210-37	NW1/4	NE1/4	23	17N	19E	69898	IRR					
United States of America	050-210-37	NW1/4	NE1/4	23	17N	19E	69899	IRR					
United States of America	050-210-37	NW1/4	NE1/4	23	17N	19E	69900	IRR					
United States of America	050-210-37	NW1/4	NE1/4	23	17N	19E	69901	IRR					
Washoe County	046-051-29	SW1/4	SE1/4	27	17N	19E	24781	REC	9.82	\$6.87		\$96.37	
Washoe County	046-051-29	SW1/4	SE1/4	27	17N	19E	24782	REC	11.60	\$8.12			
Washoe County	046-021-04	NW1/4	NW1/4	3	16N	19E	33672	REC	61.26	\$42.88			
Washoe County School District	050-402-03	NE1/4	SW1/4	31	17N	20E	50516	REC	5.83	\$4.08			
Washoe County School District	046-021-04	NE1/4	NW1/4	3	16N	19E	40528	REC	20.38	\$14.27			
Washoe County School District	050-402-03	NE1/4	SW1/4	31	17N	20E	45173	REC	8.78	\$6.15			
Washoe County	055-051-15	SW1/4	NE1/4	10	16N	19E	83442	REC	20.00	\$14.00			

BASIN ASSESSMENT SUMMARY

HYDROGRAPHIC BASIN #089

Washoe Valley
Washoe County

NDWR OWNER OF RECORD	BILLING APN	POD PARCEL OWNER	POD APN	QTR		POD DESCRIPTION		PERMIT	USE	ACRE-FEET	CHARGE	TOTALS	
				QTR	QTR	SECTION	TWP						RQE
Washoe County Community Services Department attn: Varid Beharamram P. O. Box 11130 Reno, NV 89520	unsecured	Rasmussen Family Trust Agreement LB Acquisitions, LLC Bailey Trust	055-081-08	SW1/4	NW1/4	11	16N	19E	26469	IRR	40.00	\$28.00	\$178.55
		Warner, Randall J. & Elizabeth A. Smith, Robert H., et. al. Tanner, Matthew C.	055-383-11	SE1/4	NW1/4	23	16N	19E	27565	IRR	28.28	\$19.80	
		Coyle Family Trust	055-180-01	NE1/4	SE1/4	21	16N	19E	27569	IRR	2.02	\$1.41	
		Washoe Valley Christian Church	050-411-13	SW1/4	SW1/4	32	17N	20E	49390	COM	1.01	\$1.00	
		Gillemot Family Trust	050-443-28	SW1/4	NE1/4	6	16N	20E	53076	IRR	2.02	\$1.41	
		Paragor, Wayne M. & Luernne A.	050-490-05	NE1/4	SE1/4	8	16N	20E	57914	IRR	29.97	\$20.98	
		Twisted Sisters, LLC	055-291-20	NW1/4	SE1/4	23	16N	19E	60683	IRR	11.06	\$7.74	
		Richard, Peter A. & Denise R. et al	050-411-32	SE1/4	SE1/4	31	17N	20E	61501	QM	2.00	\$1.40	
		Washoe County	055-042-28	SW1/4	SW1/4	3	16N	19E	66091	QM	3.28	\$2.30	
		Washoe County	050-390-05	SW1/4	SW1/4	31	17N	20E	67734	COM	0.56	\$1.00	
		Washoe County	046-080-36	NE1/4	NE1/4	23	17N	19E	74868	MUN	25.36	\$17.75	
		Washoe County	050-550-09	SW1/4	NW1/4	5	16N	20E	76057	COM	0.46	\$1.00	
Washoe County	046-080-36	NE1/4	NE1/4	23	17N	19E	77354	QM	26.26	\$18.38			
Washoe County	046-080-36	NE1/4	NE1/4	23	17N	19E	77355	QM					
Washoe County	046-080-36	NE1/4	NE1/4	23	17N	19E	77356	QM					
Doble Doodle, LLC	050-411-24	SE1/4	SE1/4	31	17N	20E	49896	QM	7.00	\$4.90			
Washoe Valley Christian Church	050-411-32	SE1/4	SE1/4	31	17N	20E	49897	QM					
Washoe Valley Christian Church	050-411-32	SE1/4	SE1/4	31	17N	20E	61059	QM					
Weir, Donald & Judianne Seibold Trust	055-190-01	NE1/4	SE1/4	22	16N	19E	20649	IRR	6.06	\$4.24			
LB Acquisitions, LLC	055-210-16	SW1/4	SE1/4	22	16N	19E	21413	IRR					
Sayan-Hannah Trust	055-412-09	NW1/4	SW1/4	23	16N	19E	30581	IRR					
Sayan-Hannah Trust	046-051-25	SW1/4	NW1/4	26	17N	19E	52618	IRR	6.06	\$4.24			
Sayan-Hannah Trust	046-051-25	SE1/4	NE1/4	27	17N	19E	51088	IRR					
Gillemot Family Trust	055-042-06	NW1/4	NE1/4	10	16N	19E	70431	IRR	60.00	\$42.00			
Gillemot Family Trust	055-042-06	NW1/4	NE1/4	10	16N	19E	70432	IRR					
Flying Me Ranch LLC	055-200-77	Flying Me Ranch LLC	055-200-77	NE1/4	SE1/4	21	16N	19E	27569	IRR	59.58	\$41.71	\$62.89
6755 Franktown Rd Washoe Valley, NV 89704			055-200-95	NE1/4	SE1/4	21	16N	19E	27569	IRR	30.25	\$21.18	
Carol A. Bailey Trust 6995A Franktown Road Washoe Valley, NV 89704	055-200-78	Bailey Trust, Carol A.	055-180-01	NE1/4	SE1/4	21	16N	19E	27569	IRR	70.91	\$49.64	\$49.64
Noland, Delpha M. c/o Noland Family Trust Noland, Robert L. & Delpha M., Trustees 1879 Rolling Brook Ct Reno, NV 89519	050-351-35	Noland Family Trust	050-351-35	SW1/4	NE1/4	16	16N	20E	27891	IRR	92.00	\$64.40	\$64.40
		Noland Family Trust	050-351-37	NW1/4	SE1/4	16	16N	20E	29119	IRR			
		Noland Family Trust	050-351-35	SW1/4	NE1/4	16	16N	20E	48824	IRR			

BASIN ASSESSMENT SUMMARY

HYDROGRAPHIC BASIN #089

Washoe Valley
Washoe County

NDWR OWNER OF RECORD	BILLING APN	POD PARCEL OWNER	POD APN	POD DESCRIPTION			PERMIT	USE	ACRE-FEET	CHARGE	TOTALS		
				QTR	QTR	SECTION						TWP	RGE
Nelson, James N., Jr. & Louisa R. 3605 Clark Drive Washoe Valley, NV 89704	050-422-23	Nelson, James N., Jr. & Louisa R.	050-422-23	NE¼	NW¼	6	16N	20E	28570	QM	2.24	\$1.57	\$1.57
James H Fulton 2780 Pueblo Street Silver Springs, NV 89429	050-231-32	James H. Fulton James H. Fulton	050-231-32	NW¼	SE¼	23	17N	19E	29998	QM	8.41	\$5.89	\$5.89
Hannan, J. Thomas 1894 Highway 50 East, Suite 4-332 Carson City, NV 89701	055-292-17	Hannan, J. Thomas	055-292-17	SW¼	SW¼	23	16N	19E	30436	IRR	16.36	\$11.45	\$11.45
Riley, Earnest H. & Jewel c/o Bison Construction P.O. Box 3198 Carson City, NV 89702	046-080-46	Bison Construction	046-080-46	SE¼	NE¼	23	17N	19E	31712	COM	0.22	\$1.00	\$1.00
King Family Trust King, John W. & Patricia A., Trustees 7395 Bryan Canyon Road Washoe Valley, NV 89704	055-292-48	King Family Trust	055-292-48	SW¼	SW¼	23	16N	19E	31763	IRR	20.00	\$14.00	\$14.00
Weir Family Trust 7250 Franktown Road Washoe Valley, NV 89704	055-180-01	Weir, Donald V. & Julianne	055-180-01	NW¼	SE¼	22	18N	19E	31847	IRR	11.84	\$8.29	\$8.29
Clark, Michael E. 3775 Poco Lena Court Washoe Valley, NV 89704	050-303-15	Clark, Michael E.	050-303-15	NE¼	SW¼	5	18N	20E	70928	IRR	5.00	\$3.50	\$3.50
Day, Richard & Mary Day Family Trust Day, Richard W. & Mary E. 3725 Poco Lena Court Washoe Valley, NV 89704	050-303-14	Day Family Trust	050-303-14	NE¼	SW¼	5	16N	20E	68979	IRR	1.00	\$1.00	\$1.00
Rinehart Living Trust, Richard & Vicki 133 Peppy San Court Washoe Valley, NV 89704	050-304-19	Rinehart Living Trust, Richard & Vicki	050-304-19	SW¼	SE¼	5	16N	20E	69752	IRR	4.00	\$2.80	\$2.80
Nicholson, Suzann M. 17230 Big Pine Drive Reno, NV 89511	050-481-04	Nicholson, Suzann M.	050-481-04	SE¼	SW¼	6	16N	20E	33690	IRR	2.00	\$1.40	\$1.40
Truckee Meadows Fire Protection P. O. Box 11130 Reno, NV 89520	050-210-35	Truckee Meadows Fire Prot. Dist.	050-210-35	NE¼	NE¼	25	17N	19E	34713	COM	0.40	\$1.00	\$1.00

BASIN ASSESSMENT SUMMARY

HYDROGRAPHIC BASIN #089

Washoe Valley
Washoe County

NDWR OWNER OF RECORD	BILLING APN	POD PARCEL OWNER	POD APN	QTR	QTR SECTION	TWP	RGE	PERMIT	USE	ACRE-FEET	CHARGE	TOTALS	
Lindberg, Jon C. & Michael K. 20557 Eaton Road Reno, NV 89521	050-251-03	Lindberg, Jon C. & Michael K.	050-251-03	NW¼	NW¼	30	17N	20E	35019	QM	1.38	\$1.00	\$1.00
Franktown Hills Association c/o Law Office of Thomas J. Hall P.O. Box 3948 Reno, NV 89501	Unsecured	Zemke, Hubert R., Jr. & Tessa L. Zemke, Hubert R., Jr. & Tessa L.	055-032-14 055-032-14	SE¼	NE¼	9	16N	19E	35268	QM	3.63	\$2.54	\$2.54
Whiston, Richard M. 1857 Wellington W Carson City, NV 89703	172-020-02	Zemke, Hubert R., Jr. & Tessa L.	055-032-14	SE¼	NE¼	9	16N	19E	61786	QM	0.50	\$1.00	\$1.00
Gash, Rodger c/o Gash 1998 Family Trust Gash, Roger C. & Karen R., Trustees 3135 Old US Highway 395 Carson City, NV 89704	046-031-03	Gash 1998 Family Trust	046-031-03	SE¼	NE¼	34	17N	19E	36386	REC	2.88	\$2.02	\$2.02
Kruse, Tom 3235 Eastlake Boulevard Washoe Valley, NV 89704	050-411-11	Kruse, Thomas E.	050-411-11	SW¼	SW¼	32	17N	20E	36588	COM	0.40	\$1.00	\$1.00
McCleary, Elizabeth A. 7900 List Country Road Carson City, NV 89703	055-320-15	McCleary, Elizabeth A. McCleary, Elizabeth A.	055-320-15 055-320-15	SE¼	SE¼	26	16N	19E	36849	STK	0.61	\$1.00	\$8.85
Brunelli, Shirlee c/o Abendroth, Wesley W. 55 Lonesome Potocat Ln Washoe Valley, NV 89704	050-220-35	Abendroth, Wesley W.	050-220-35	SW¼	NW¼	24	17N	19E	38493	IRR	4.81	\$3.37	\$3.37
Corp of Presiding Bishop, LDS c/o Tax Division 519-6205 50 East North Temple Street Salt Lake City, UT 84150	050-374-03	Corp of Presiding Bishop, LDS	050-374-03	SW¼	NE¼	32	17N	20E	38904	GM	2.30	\$1.61	\$1.61
Chacon, Samuel 40 Will Sauer Road Washoe Valley, NV 89704	055-082-24	Chacon, Samuel, Jr. & Kaelyn	055-082-24	NE¼	NE¼	9	16N	19E	71863	IRR	2.16	\$1.51	\$1.51
Pleasant Valley Volunteer Fire c/o Washoe Valley Landowners Assoc. P. O. Box 19564 Reno, NV 89511	050-421-15	Washoe Valley Landowners	050-421-15 050-150-06	NE¼	NW¼	6	16N	20E	49883	OTH	0.25	\$1.00	\$1.00

BASIN ASSESSMENT SUMMARY

HYDROGRAPHIC BASIN #089

Washoe Valley
Washoe County

NDWR OWNER OF RECORD	BILLING APN	POD PARCEL OWNER	POD APN	QTR		POD DESCRIPTION		RGE	PERMIT	USE	ACRE-FEET	CHARGE	TOTALS
				SW 1/4	NW 1/4	SECTION	TWP						
Smith, Joanna & Julian C. 8255 Eastlake Boulevard Washoe Valley, NV 89704	055-320-30	Smith Trust Smith Trust	055-320-30	SW 1/4	SW 1/4	25	16N	19E	50138	IRR	109.06	\$76.34	\$77.44
			055-320-30	SW 1/4	SW 1/4	25	16N	19E	61215	STK	1.57	\$1.10	
Sayan, Michael Dennis c/o Reich, Dan & Jacqueline 101 Winthers Creek Ln Washoe Valley, NV 89704	046-051-35	United States of America Sayan-Herman Trust Frohlich	046-051-22	SW 1/4	NW 1/4	26	17N	19E	51087	IRR	7.25	\$5.08	\$18.34
			156-050-01	SE 1/4	NE 1/4	27	17N	19E	51088	IRR	18.94	\$13.26	
			046-051-25	SW 1/4	NW 1/4	26	17N	19E	52618	IRR			
Mark C. Frohlich P.O. Box 17177 Reno, NV 89511	046-051-25	Seven A. & Julie A. Flecht Sayan-Herman Trust	156-050-03	SE 1/4	NE 1/4	27	17N	19E	51088	IRR	10.00	\$7.00	\$7.00
			046-051-25	SW 1/4	NW 1/4	26	17N	19E	52618	IRR			
Williams, Sidney 455 Pan Zareta Ct Reno, NV 89521	140-562-25	Seven A. & Julie A. Flecht Sayan-Herman Trust	156-050-03	SE 1/4	NE 1/4	27	17N	19E	51088	IRR	2.00	\$1.40	\$1.40
			046-051-25	SW 1/4	NW 1/4	26	17N	19E	52618	IRR			
Reeves, Bruce 3451 Lisbon Ct Sparks, NV 89436	524-372-03	Steven A. & Julie A. Flecht Sayan-Herman Trust	156-050-03	SE 1/4	NE 1/4	27	17N	19E	51088	IRR	3.00	\$2.10	\$2.10
	Unsecured		046-051-25	SW 1/4	NW 1/4	26	17N	19E	52618	IRR			
Vhay-Grell Family Trust Vhay, David L. & Mary S. G., Trustees 5440 East Lake Blvd. Washoe Valley, NV 89704	050-351-57	Vhay-Grell Family Trust Vhay-Grell Family Trust	050-351-57	SE 1/4	NE 1/4	17	16N	20E	52002	IRR	240.44	\$168.31	\$168.31
			050-351-57	SE 1/4	NE 1/4	17	16N	20E	52003	IRR			
Grell, James S.W. & Lou 5375 Eastlake Boulevard Washoe Valley, NV 89704	050-351-51	Grell, James S.W. & Lou	050-351-51	NE 1/4	NE 1/4	17	16N	20E	61402	IRR	130.28	\$91.20	\$91.20
Daniels, Charles J. & Susan A. 2945 Lakeshore Drive Washoe Valley, NV 89704	050-340-01	Daniels, Charles J. & Susan A. Daniels, Charles J. & Susan A.	050-340-01	SW 1/4	SW 1/4	31	17N	20E	52028	IRR	4.00	\$2.80	\$5.60
			050-340-01	SW 1/4	SW 1/4	31	17N	20E	54841	IRR	4.00	\$2.80	
Hoffman Family Living Trust 3010 Chimpank Drive Washoe Valley, NV 89704	050-419-08	Hoffman Family Trust	050-419-08	NE 1/4	SE 1/4	31	17N	20E	71544	COM	1.94	\$1.36	\$1.36
Saltzminer, Caroline 3240 S. Rainbow Ave Pahrump, NV 89048	046-070-22	Saltzminer, Caroline & Dan L.	046-070-22	NW 1/4	SE 1/4	23	17N	19E	52597	COM	0.34	\$1.00	\$1.00
Keife, Bradford Royal 2975 Lakeshore Drive Washoe Valley, NV 89704	050-340-02	Keife, Royal B. & Rhonda A.	050-340-02	SW 1/4	SW 1/4	31	17N	20E	55838	IRR	10.00	\$7.00	\$7.00

BASIN ASSESSMENT SUMMARY

HYDROGRAPHIC BASIN #089

Washoe Valley
Washoe County

NDWR OWNER OF RECORD	BILLING APN	POD PARCEL OWNER	POD APN	QTR	QTR	POD DESCRIPTION	RGE	PERMIT	USE	ACRE-FEET	CHARGE	TOTALS	
						TWP							
Kuhl, Donald D. & Sharon E. Kuhl Trust, Donald & Sherry 7409 Franktown Road Washoe Valley, NV 89704	055-282-35	Kuhl Trust	055-280-60	SW¼	NW¼	36	16N	19E	56742	COM	6.06	\$4.24	\$4.24
Gilman, L. Lance Gilman Family Trust, L. Lance Gilman, Leonard Lance, Trustee #5 Wild Horse Canyon Drive Sparks, NV 89434	055-282-02	Gilman Family Trust, Lance Gilman Family Trust, Lance	055-282-02	NW¼	SE¼	23	16N	19E	68482	IRR	0.98	\$1.00	\$1.00
Kennedy Family Trust Kennedy, Steven C. & Mary-Ellen, P.O. Box 21332 Carson City, NV 89721	055-200-25	United States of America United States of America	046-080-12	SE¼	SE¼	22	16N	19E	73191	IRR	7.02	\$4.91	\$4.91
Franktown Meadows, Inc. 1325 Altimotive Way, Suite 390 Reno, NV 89502	055-042-20	Franktown Meadows, Inc. Gillnet Family Trust, George W. Franktown Meadows, Inc.	055-042-20	NE¼	SW¼	3	16N	19E	56389	STK	2.24	\$1.57	\$5.37
			055-042-31	NE¼	SW¼	3	16N	18E	66047	COM	4.00	\$2.80	
			055-042-20	NW¼	SE¼	3	16N	19E	68213	COM	1.00	\$1.00	
Mayes, John C 1905 North Lamar Austin, TX 78705	055-180-11	John C. Mayes John C. Mayes	055-180-11	NE¼	SW¼	22	16N	19E	58723	IRR	5.00	\$3.50	\$3.50
Pierczynski Family Trust Pierczynski, Edmond J. & Mary L. B., 7040 Franktown Road Washoe Valley, NV 89704	055-180-08	Pierczynski Family Trust Pierczynski Family Trust	055-180-08	NE¼	SW¼	22	16N	19E	58724	IRR	4.56	\$3.19	\$3.19
Runnings Family Trust Runnings, L. James & Patty W., 6135 Franktown Road Washoe Valley, NV 89704	055-110-30	Runnings Family Trust	055-110-30	NE¼	SE¼	16	16N	19E	58726	IRR	5.00	\$3.50	\$3.50
Burch, Agatha 7465 Old US Highway 395 North Washoe Valley, NV 89704	055-287-05	Walter Burch Family Trust	055-287-05	NE¼	SW¼	23	16N	19E	58727	IRR	2.50	\$1.75	\$1.75
Riebl, Rose Marie 7475 Old US Highway 395 North Washoe Valley, NV 89704	055-287-06	Riebl, Rose M. Family Trust Riebl, Rose M., Trustee	055-287-06	NE¼	SW¼	23	16N	19E	58728	IRR	2.50	\$1.75	\$1.75
Darren Mack Family Trust c/o Hooton, Caroline & Heinson, Norman 5350 Franktown Road Washoe Valley, NV 89704	055-080-15	Hooton, Caroline & Heinson, Norman	055-080-15	SW¼	SW¼	10	16N	19E	58729	IRR	5.00	\$3.50	\$3.50

BASIN ASSESSMENT SUMMARY

HYDROGRAPHIC BASIN #089

Washoe Valley
Washoe County

NDWR OWNER OF RECORD	BILLING APN	POD PARCEL OWNER	POD APN	QTR	QTR SECTION	TWP	RGE	PERMIT	USE	ACRE-FEET	CHARGE	TOTALS
Murphy Family Trust 7115 San Antonio Ranch Road Washoe Valley, NV 89704	055-180-07	Murphy Family Trust, Daniel D. Murphy Family Trust, Daniel D.	055-190-07	NE 1/4	SW 1/4	22	16N 19E	58732	IRR	5.00	\$3.50	\$3.50
Murphy Family Trust Murphy, Henry F. & Bonnie, Trustees 7115 San Antonio Ranch Rd Washoe Valley, NV 89704	050-411-10	Murphy Family Trust	050-411-10	SW 1/4	SW 1/4	32	17N 20E	80109	COM	3.67	\$2.57	\$2.57
Cambill Investments, Inc. c/o Washoe Valley Storage 205 US Hwy 395 Washoe Valley, NV 89704	046-080-42	Washoe Valley Storage	046-080-42	NW 1/4	NW 1/4	24	17N 19E	58922	QM	1.14	\$1.00	\$1.00
Diloreto Family Trust, Thomas & Susan 985 Damonte Ranch Parkway #310 Reno, NV 89521	055-200-55	Diloreto Family Trust, Thomas & Susan Diloreto Family Trust, Thomas & Susan Diloreto Family Trust, Thomas & Susan	055-200-55	SE 1/4	SW 1/4	22	16N 19E	59015 59016 59017	IRR IRR IRR	5.00	\$3.50	\$17.50
Scarpello Family Trust Scarpello, Fred & Janet, Trustees 7205 Franktown Road Washoe Valley, NV 89704	055-200-58	Diloreto Trust, P.M. & Patricia E. Diloreto Trust, P.M. & Patricia E. Diloreto Trust, P.M. & Patricia E.	055-200-50	SE 1/4	SW 1/4	22	16N 19E	59021 59022 59023	IRR IRR IRR	20.00	\$14.00	
Carlson Family Trust, Bill E. & Sharon M. 7123 Franktown Road Washoe Valley, NV 89704	055-200-64	Carlson Family Trust, Bill E. & Sharon M. Carlson Family Trust, Bill E. & Sharon M. Carlson Family Trust, Bill E. & Sharon M.	055-200-64	SW 1/4	SW 1/4	22	16N 19E	59030 59031 59032	IRR IRR IRR	5.00	\$3.50	\$3.50
Chan, Ruth P. O. Box 18184 Reno, NV 89511	050-302-29	Sutton, Greg et. al.	050-302-29	NE 1/4	SE 1/4	5	16N 20E	58328	QM	2.52	\$1.76	\$1.76
Leider, Barbara J. 445 Sparrow Way Washoe Valley, NV 89704	050-371-24	Leider, George K. & Barbara J.	050-371-24	SW 1/4	NE 1/4	32	17N 20E	59991	DOM	2.02	\$1.41	\$1.41
King, Elizabeth H. & Macellane E. 5575 Franktown Road Washoe Valley, NV 89704	055-441-06	King 1882 Trust, M.E., Jr. & Elizabeth	055-441-06	NE 1/4	SE 1/4	16	16N 19E	60123	IRR	2.00	\$1.40	\$1.40
Sego Family Trust Sego, Alan J. & Carolyn L. 7 Oak Tree Ln Pinehurst, NC 28374	055-032-20	Sego Family Trust	055-032-20	NW 1/4	SW 1/4	10	16N 19E	60342	IRR	2.02	\$1.41	\$1.41

BASIN ASSESSMENT SUMMARY

HYDROGRAPHIC BASIN #089

Washoe Valley
Washoe County

NDWR OWNER OF RECORD	BILLING APN	POD PARCEL OWNER	POD APN	QTR	QTR	SECTION	TWP	RGE	PERMIT	USE	ACRE-FEET	CHARGE	TOTALS
PCD Asset Group 2760 Cantino Diablo Walnut Creek, CA 94597	055-284-04	Coye Family Trust	055-291-20	NW1/4	SE1/4	23	16N	19E	60683	IRR	14.00	\$9.80	\$9.80
Roach Family Trust Roach, Nathan & Nancy 30 Maranatha Rd Washoe Valley, NV 89704	046-031-22	Coye Family Trust	055-291-20	NW1/4	SE1/4	23	16N	19E	60683	IRR	1.00	\$1.00	\$1.00
Coye Family Trust 7498 Old US Highway 395 N Washoe Valley, NV 89704	055-291-20	Coye Family Trust	055-291-20	NW1/4	SE1/4	23	16N	19E	60683	IRR	25.94	\$18.16	\$18.16
Gibson, James R. & Marilyn N. 7464 Brothers Lane Washoe Valley, NV 89704	055-291-31	Gibson, James R. & Marilyn N. LB Acquisitions, LLC	055-291-31	SE1/4	NW1/4	23	16N	19E	61167	IRR	2.02	\$1.41	\$2.41
Pennington, Al & Delane M. 7425 Franktown Road Washoe Valley, NV 89704	055-292-27	Pennington, Al & Delane M. LB Acquisitions, LLC	055-412-09	SE1/4	SW1/4	23	16N	19E	61169	IRR	2.02	\$1.41	\$2.41
Pruett, Donald N. c/o Kabour, Michael P. & Kristen D. et al P. O. Box 4414 Carson City, NV 89702	055-281-29	LB Acquisitions, LLC	055-412-09	NW1/4	SW1/4	23	16N	19E	30581	IRR	1.00	\$1.00	\$1.00
Hadley, C. J. & Sullivan, Terry c/o Hadley, Caroline J. 43 Bellevue Road Washoe Valley, NV 89704	055-169-02	LB Acquisitions, LLC	055-412-09	NW1/4	SW1/4	23	16N	19E	30581	IRR	1.00	\$1.00	\$1.00
Lang Family Trust Lang, Kenneth E. & Monica C., Trustees 4230 Del Curto Drive Reno, NV 89523	055-190-05	Lang Family Trust	055-412-09	NW1/4	SW1/4	23	16N	19E	30581	IRR	2.47	\$1.73	\$1.73
Andrews Trust, John & Pamela Murphy c/o Rasmussen, Lisa 601 10th St, Suite 100 Las Vegas, NV 89101	055-281-34	LB Acquisitions, LLC	055-412-09	NW1/4	SW1/4	23	16N	19E	30581	IRR	1.49	\$1.04	\$1.04
Trust B-2 (Will of Eyr, Edward E.) c/o Clark, David et al 7456 Brothers Ln Washoe Valley, NV 89704	055-281-30	LB Acquisitions, LLC Walt, Donald V. & Julianne Trust A of 1983 Living Trust	055-412-09 055-160-01 055-281-30	NW1/4 SW1/4 SE1/4	SW1/4 SE1/4 NW1/4	23 22 23	16N 16N 16N	19E 19E 19E	30581 20548 61171	IRR IRR IRR	1.00 2.02	\$1.00 \$1.41	\$2.41

BASIN ASSESSMENT SUMMARY

HYDROGRAPHIC BASIN #089

Washoe Valley
Washoe County

NDWR OWNER OF RECORD	BILLING APN	POD PARCEL OWNER	POD APN	POD DESCRIPTION				PERMIT	USE	ACRE-FEET	CHARGE	TOTALS	
				QTR	QTR	SECTION	TWP						RGE
Anderson, Christopher S. And Kelli A. c/o Lake & Mountain Views LLC 1400 Buford Hwy, Suite A-2 Buford, GA 30518	050-210-22	Anderson Trust	050-210-22	SE	NW	23	16N	19E	27565	IRR	6.14	\$4.30	\$14.14
			050-490-05	NE	SE	8	16N	20E	57914	IRR	10.12	\$7.08	
				NW	SE	22	16N	19E	70865	MUN	3.94	\$2.76	
				NW	SE	22	16N	19E	70866	MUN			
Kabour, Michael P. & Kirsten D. P. O. Box 4414 Carson City, NV 89702	055-291-29	Kabour, Michael P. & Kirsten D. et al.	055-291-29	SE¼	NW¼	23	16N	19E	61172	IRR	2.02	\$1.41	\$1.41
Sheltra, Deborah L. 5385 Frantkown Rd Washoe Valley, NV 89704	055-320-80	Sheltra Trust	055-022-03	SE¼	SE¼	9	16N	19E	61808	IRR	2.00	\$1.40	\$1.40
Pittman, Jim & Vicki Pittman Family Trust, James R. Pittman, James R. & Victoria J., Trustees 5737 Old Highway 395 North Washoe Valley, NV 89704	055-169-05	L. B. Acquisitions, LLC	055-411-01	NW¼	NW¼	23	16N	19E	62591	IRR	2.00	\$1.40	\$1.40
Watts, Jeanne 405 Old Ophir Road Washoe Valley, NV 89704	050-295-07	Watts, Patrick D. & Jeanne M.	050-235-07	NE¼	SE¼	23	17N	19E	64060	STK	2.02	\$1.41	\$1.41
Garns, Margo 123 Peppy San Court Washoe Valley, NV 89704	050-304-20	Garns Trust, Margo	050-304-20	SW¼	SE¼	5	16N	20E	65482	IRR	4.00	\$2.80	\$2.80
DL Lakeshore LLC 1236 Coast Village Cir, Suite H Santa Barbara, CA 93108	050-419-09	DL Lakeshore LLC	050-419-09	SW¼	SW¼	32	17N	20E	65610	COM	1.33	\$1.00	\$1.00
L. B. Acquisitions, LLC dba: Thunder Canyon 30 Lightning W Ranch Road Washoe Valley, NV 89704	055-382-08	Block, Roger & Gayle P. L. B. Acquisitions LLC L. B. Acquisitions, LLC Block, Roger & Gayle P. L. B. Acquisitions, LLC	055-371-18 055-382-08 055-412-08 055-371-18 055-421-11	NW¼ NE¼ NW¼ NW¼ NE¼	SE¼ SE¼ NW¼ SE¼ NW¼	22 22 23 22 23	16N 16N 16N 16N 16N	19E 19E 19E 19E 19E	66606 66607 66608 66609 66610	REC REC REC REC REC	717.75	\$502.43	\$502.43
Gurdy Family Trust, Laurie 4730 Frantkown Road Washoe Valley, NV 89704	055-093-03	Gurdy Family Trust, Laurie	055-093-03	NW¼	NW¼	10	16N	19E	66928	IRR	5.00	\$3.50	\$3.50
Nevis, Sam P. O. Box 21250 Carson City, NV 89721	055-292-03	Nevis Trust, Samuel A. Nevis Trust, Samuel A.	055-292-03 055-292-03	SE¼ SW¼	SW¼ SW¼	23 23	16N 16N	19E 19E	67005 67006	IRR IRR	6.06	\$4.24	\$4.24

BASIN ASSESSMENT SUMMARY

HYDROGRAPHIC BASIN #089

Washoe Valley
Washoe County

NDWR OWNER OF RECORD	BILLING APN	POD PARCEL OWNER	POD APN	POD DESCRIPTION			PERMIT	USE	ACRE-FEET	CHARGE	TOTALS		
				QTR	QTR	SECTION						TWP	RGE
Herzing & Fazzari Trusts c/o Wagner Family Trust P.O. Box 19185 Reno, NV 89511	050-304-21	Wagner Family Trust	050-304-21	SW 1/4	SE 1/4	5	16N	20E	67908	IRR	2.00	\$1.40	\$1.40
Fagg Family Trust c/o Eisenhauer, David & Heidi 7405 Franktown Rd Washoe Valley, NV 89704	055-282-07	Fagg, L & B Trust Fagg, L & B Trust	055-282-07	SE 1/4	SW 1/4	23	16N	19E	68186	IRR	4.00	\$2.80	\$2.80
Bassett Family Trust 4995 South Old U.S. Highway 395 Washoe Valley, NV 89704	055-060-22	Bassett, Jack & Judy Family Trust	055-060-22	NW 1/4	NE 1/4	15	16N	19E	68872	IRR	2.02	\$1.41	\$1.41
Rasmussen Family Trust 605 William Brent Rd Washoe Valley, NV 89704	055-081-79	Tyre, Bryan W & Joyce Rasmussen Family Trust	055-081-81	NW 1/4	SW 1/4	11	16N	19E	V04542	IRR	3.17	\$2.22	\$13.88
R.W. Associates c/o Cox Family Trust, David E., et. al. 1281 Terminal Way, Suite 222 Reno, NV 89502	079-400-17	Tyre, Bryan W & Joyce Rasmussen Family Trust	055-081-78	NW 1/4	SW 1/4	11	16N	19E	V04543	IRR	22.22	\$15.55	\$18.51
Hubbel Family Trust 18035 Lake Vista Road Washoe Valley, NV 89704	055-081-87	Tyre, Bryan W & Joyce Rasmussen Family Trust	055-081-81	NW 1/4	SW 1/4	11	16N	19E	V04542	IRR	1.06	\$1.00	\$4.89
Tyre, Bryan W. & Joyce 6401 Rey Del Sierra Drive Sparks, NV 89436	055-081-85	Tyre, Bryan W & Joyce Rasmussen Family Trust	055-081-81	NW 1/4	SW 1/4	11	16N	19E	V04543	IRR	5.55	\$3.89	\$4.89
JJ Doolley Family Trust 2049 Amberwood Dr Carson City NV 89703	055-081-89	JJ Doolley Family Trust Rasmussen Family Trust	055-081-89	NW 1/4	SW 1/4	11	16N	19E	V04542	IRR	6.35	\$4.45	\$32.02
George J. Georgeson Trust 69 Skyline Circle Reno, NV 89509	055-081-75	Tyre, Bryan W & Joyce Rasmussen Family Trust	055-081-81	NW 1/4	SW 1/4	11	16N	19E	V04542	IRR	1.06	\$1.00	\$4.89
Grashius, David M. & Kathryn L. 18205 Lake Vista Road Washoe Valley, NV 89704	055-081-74	Grashius, David M. & Kathryn L.	055-081-74	SW 1/4	SW 1/4	11	16N	19E	70298	IRR	6.61	\$4.63	\$4.63
Warren, John A. & Rose Marie 4755 Old Highway 395 North Carson City, NV 89704	055-041-14	Warren, John A. & Rose Marie	055-041-14	SW 1/4	SW 1/4	3	16N	19E	72182	IRR	8.21	\$5.75	\$5.75

BASIN ASSESSMENT SUMMARY

HYDROGRAPHIC BASIN #089

Washoe Valley
Washoe County

NDWR OWNER OF RECORD	BILLING APN	POD PARCEL OWNER	POD APN	QTR	QTR SECTION	TWP	RGE	PERMIT	USE	ACRE-FEET	CHARGE	TOTALS
Cheney, Glen A. & Jackie L. 7548 Old Highway 395 North Carson City, NV 89704	055-291-19	Cheney, Glen A. & Jackie L.	055-291-19	SE¼	23	16N	19E	72750	QM	2.02	\$1.41	\$1.41
Tucker, Frank R. & Garrett, V. Dian 7400 Tunnel Creek Road Washoe Valley, NV 89704	055-180-10	Tucker, Frank R. et. al.	055-180-10	SW¼	22	16N	19E	73114	QM	2.02	\$1.41	\$1.41
McMahon Living Trust McMahon Vincent P., Jr. & Sandra J. 55 Sheldon Place Washoe Valley, NV 89704	055-287-16	McMahon Vincent P., Jr. & Sandra J.	055-287-16	SE¼	23	16N	19E	73153	IRR	2.02	\$1.41	\$1.41
Pegram, Michael 123 Five Creek Rd Gardnerville, NV 89460	055-287-15	Pegram, Michael	055-287-15	SE¼	23	16N	19E	73178	IRR	1.04	\$1.00	\$1.00
Burns, Timothy M. & Kathleen A. Burns, Timothy M. & Nelson-Burns, 35 Sheldon Place Washoe Valley, NV 89704	055-287-13	Burns, Timothy M. et al. Nelson-Burns, Kathleen A.	055-287-13	SE¼	23	16N	19E	75665	IRR	2.02	\$1.41	\$4.24
Hanson Trust 1490 Lord Street Washoe Valley, NV 89704	050-470-08	Hanson, Wendy M. Trust	050-470-08	SE¼	8	16N	20E	74172	IRR	4.00	\$2.80	\$2.80
Wilcox, Gary & Donel Wilcox, Gary H., Jr. c/o Mayan Plaza 6472 Copperleaf Lane Cincinnati, OH 45230	050-630-27	Platt, Brad A & Chris S	050-490-01	SE¼	8	16N	20E	49154	IRR	1.00	\$1.00	\$1.00
Turner, Otis L. & L. June UIC 215 Flicker Circle Washoe Valley, NV 89704	050-424-12	Katel, Richard J. et. al.	050-411-28	SW¼	32	17N	20E	57741	COM	1.00	\$1.00	\$1.00
Dalbol, Robert & Amy 18115 Lake Vista Rd Washoe Valley, NV 89704	055-081-68	Dalbol, Robert & Amy Dalbol, Robert & Amy	055-081-68	NE¼	10	16N	19E	70033	IRR	9.61	\$6.73	\$6.73
Jenks Family Trust 5655 Old Highway 395 North Washoe Valley, NV 89704	055-189-03	Jenks, Linda & James Family Trust	055-189-03	NE¼	15	16N	19E	77100	IRR	3.00	\$2.10	\$2.10
Platt, Brad A. & Chris S. 2265 Eastlake Boulevard Washoe Valley, NV 89704	050-490-01	Platt, Brad A & Chris S	050-490-01	SE¼	8	16N	20E	77568	IRR	2.00	\$1.40	\$1.40

BASIN ASSESSMENT SUMMARY

HYDROGRAPHIC BASIN #089

Washoe Valley
Washoe County

NDWR OWNER OF RECORD	BILLING APN	POD PARCEL OWNER	POD APN	QTR	QTR SECTION	TWP	RGE	PERMIT	USE	ACRE-FEET	CHARGE	TOTALS	
Cliff, Kenneth W. & Victoria L. 805 Washoe Drive Washoe Valley, NV 89704	050-231-06	Cliff Family Trust	050-231-06	SW 1/4	SE 1/4	23	17N	19E	79077	IRR	2.02	\$1.41	\$1.41
Johnsson, Lorne c/o Johnson-Hodges Living Trust Johnson, Lorne Trustee 3365 Lakeshore Drive Washoe Valley, NV 89704	050-220-13	Parr, Brad A & Chris S	050-490-01	SE 1/4	SE 1/4	8	16N	20E	50992	IRR	1.00	\$1.00	\$1.00
Carson City 3505 Butti Way Carson City, NV 89701	Unsecured	Houghton Family Trust	055-240-03	SW 1/4	NE 1/4	35	16N	19E	36079	MUN	8.62	\$6.03	\$6.03
Rosehaven Properties LLC 425 Carr 693, Suite 1 PMB 347 Dorado, PR 00646	055-200-79	Rosehaven Properties LLC	055-200-79	SE 1/4	NW 1/4	22	16N	19E	82899	IRR	12.00	\$8.40	\$8.40
Rosehaven Properties LLC 425 Carr 693, Suite 1 PMB 347 Dorado, PR 00646	055-200-86	Rosehaven Properties LLC	055-200-86	SE 1/4	SE 1/4	27	16N	19E	74302	IRR	18.56	\$12.99	\$45.52
		Rosehaven Properties LLC	055-200-79	SE 1/4	NW 1/4	27	16N	19E	82897	IRR	15.92	\$11.14	
				SE 1/4	NW 1/4	27	16N	19E	82898	IRR	18.56	\$12.99	
				SE 1/4	NW 1/4	27	16N	19E	82899	CM	12.00	\$8.40	
Seibold Trust, John R & Elizabeth A 7000 Pine Canyon Rd Washoe Valley NV 89704	055-210-16	Pine Canyon Assoc Inc	055-210-01	SW 1/4	SE 1/4	22	16N	19E	82879	IRR	3.00	\$2.10	\$2.10
Washoe Valley Volunteer Fire Dept. c/o State of Nevada P.O. Box 19564 Reno, NV 89511	055-172-28	State of Nevada	055-172-28	SW 1/4	SE 1/4	14	16N	19E	58963	OTH	0.06	\$1.00	\$1.00

BASIN ASSESSMENT SUMMARY

HYDROGRAPHIC BASIN #089

Washoe Valley
Washoe County

NDWR OWNER OF RECORD	BILLING APN	POD PARCEL OWNER	POD APN	QTR		SECTION	TWP	RGE	PERMIT	USE	ACRE-FEET	CHARGE	TOTALS
				QTR	QTR								
Parks Division, Nevada Nevada State Park System 1300 So. Curry St. Carson City, NV 89703	Unsecured	State of Nevada	050-351-14	SW 1/4	NE 1/4	17	16N	20E	17420	IRR	145.07		Billed Separately
		State of Nevada	050-351-14	SW 1/4	NE 1/4	17	16N	20E	38768	REC	8.53		
		Nevada Park System	055-320-29	NE 1/4	SW 1/4	25	16N	19E	38975	REC	3.56		
Division of State Lands Dept of Conservation & Nat. Resources	Unsecured	Nevada Park System	055-250-48	NW 1/4	NE 1/4	25	16N	19E	61611	REC	0.06		
		Nevada Park System	130-350-01	NW 1/4	SE 1/4	6	15N	19E	77540	IRR	0.10		
		Weir, Donald V. & Julianne Weir, Donald V. & Julianne	055-190-01	NE 1/4	SE 1/4	22	16N	19E	23287	IRR	116.48		Billed Separately
			055-190-01	NW 1/4	SE 1/4	22	16N	19E	20648	IRR			
Building & Grounds, Nevada 406 East 2nd Street Carson City, NV 89701	Unsecured	State of Nevada	130-350-01	NE 1/4	SW 1/4	30	16N	19E	24876	MUN	514.00		Billed Separately
		State of Nevada	130-350-01	NE 1/4	SW 1/4	30	16N	19E	30895	MUN	631.89		
		Nevada Division Of Forestry	050-210-25	NE 1/4	NE 1/4	25	17N	19E	35330	IRR	7.60		Billed Separately
		Nevada Department of Wildlife	050-202-04	SE 1/4	SE 1/4	1	16N	19E	64962	REC	1.99		
		Nevada Division Of Forestry	050-202-04	SW 1/4	NE 1/4	1	16N	19E	21282	WLD	100.36		
Forestry Division, Nevada 885 Eastlake Boulevard Carson City, NV 89706	Unsecured	Nevada Division Of Forestry	050-202-04	SW 1/4	NE 1/4	1	16N	19E	21283	STK	3.38		
		Nevada Division Of Forestry	050-202-04	SE 1/4	SE 1/4	36	17N	19E	30225	IRR	1,793.90		
		Nevada Division Of Forestry	050-202-04	SE 1/4	SE 1/4	36	17N	19E	24003	IRR			
		Nevada Division Of Forestry	050-202-04	SE 1/4	SE 1/4	36	17N	19E	24004	WLD			
United States Forest Service No Address	038-280-07	United State of America	048-120-22	NE 1/4	NW 1/4	30	17N	19E	80016	REC	0.50		Billed Separately
		Nevada State Park System	055-250-48	NE 1/4	NW 1/4	25	16N	19E	62700	WLD	731.16		Billed Separately
Transportation Dept - Nevada 1263 South Stewart Street Carson City, NV 89712	Unsecured	Nevada State Park System	055-250-48	NE 1/4	NW 1/4	25	16N	19E	62701	WLD			
		Nevada State Park System	055-250-48	NE 1/4	NW 1/4	25	16N	19E	62702	WLD			

BASIN ASSESSMENT SUMMARY

HYDROGRAPHIC BASIN #089

Washoe Valley
Washoe County

NDWR OWNER OF RECORD	BILLING APN	POD PARCEL OWNER	POD APN	QTR	POD DESCRIPTION			RGE	PERMIT	USE	ACRE-FEET	CHARGE	TOTALS
					SECTION	TWP	RANGE						
Bureau of Land Management c/o BLM Winnemucca Field Office 5100 East Winnemucca Boulevard Winnemucca, NV 89445	050-202-07	United States of America	050-202-08	SW¼	26	17N	19E	66232	REC		101.37	Billed Separately	
		Falcon Capital, LLC	046-022-05	SW¼	35	17N	19E	66233	REC				
		United States of America	050-202-08	SW¼	26	17N	19E	69433	REC				
		United States of America	050-202-08	SW¼	26	17N	19E	69570	REC				
		Falcon Capital, LLC	046-022-05	SW¼	35	17N	19E	69731	REC				
		United States of America	050-202-08	NW¼	26	17N	19E	68101	IRR		61.00		
		Falcon Capital, LLC	046-022-07	NE¼	3	16N	19E	68111	IRR	564.60			
		Falcon Capital, LLC	046-022-07	NE¼	3	16N	19E	68112	IRR				
		Falcon Capital, LLC	046-042-04	NE¼	34	17N	19E	68113	IRR				
		United States of America	050-202-07	SW¼	35	17N	19E	68114	IRR				
		United States of America	050-202-07	SW¼	35	17N	19E	68115	IRR				
		Falcon Capital, LLC	046-042-04	NE¼	34	17N	19E	68116	IRR				
		United States of America	050-210-37	NE¼	26	17N	19E	68102	IRR	212.19			
		United States of America	050-210-37	NE¼	26	17N	19E	68103	IRR				
		United States of America	050-210-37	SE¼	26	17N	19E	68117	IRR				
United States of America	050-210-37	SE¼	26	17N	19E	68118	IRR						
United States of America	050-210-37	NE¼	26	17N	19E	68119	IRR						
United States of America	050-210-37	NE¼	26	17N	19E	68120	IRR						

Ms. Linda Ahlmeyer, 2920 Los Arboles, #775-336-9765

Place up no trespassing or no ATV's OHV vehicles

Washoe County Quick Map

WASHOE COUNTY HOME GIS HOME ADDRESS SEARCH | PARCEL | INTERSE
2920 los arboles

Assessor Map | Assessment | Tax Report
Building Permits | Google Maps | Bing Maps
Fictometry (Login Required)

APN: 076-310-44 [click to zoom](#)
First Name: MICHAEL L & LINDA R
Last Name: AHLMEYER
Address: 2920 LOS ARBOLES LN

Area: Unincorporated
County

Acres: 55.78
Bedrooms: 4
Baths: 3
Year Built: 1995
Zoning: GR
Tax District: 4000
Assessed Value
2015/2016: 64670
Gross Tax
Subject to
Abatement: 2095.45
Abated Tax: -297.66
Exempt Tax: 0
Final Tax 2015/2016: 1797.79
Planning Area: SPANISH SPRINGS
Citizen Advisory Board: Spanish Springs
Elementary School: TAYLOR
Middle School: SHAW
High School: SPANISH SPRINGS
Fire District: Truckee Meadows FPD
Voter Precinct: 7417 [Precinct Map](#)
Senate District: 14

Zoom to Area... Basemaps...

BRIAN SANDOVAL
Governor

STATE OF NEVADA



LEO DROZDOFF
Director

JASON KING, P.E.
State Engineer

DEPARTMENT OF CONSERVATION AND NATURAL RESOURCES
DIVISION OF WATER RESOURCES

901 South Stewart Street, Suite 2002

Carson City, Nevada 89701-5250

(775) 684-2800 • Fax (775) 684-2811

<http://water.nv.gov>

October 27, 2015

AMENDED

Washoe County Commissioners
P.O. Box 11130
Reno, NV 89520-0027
Certified Mail: 71067808063000612142

RE: Warm Springs/Winnemucca Creek

Dear Ladies and Gentlemen:

In accordance with the provisions of NRS §§ 533.280, 533.285 and 533.290, we respectfully submit the budget for the Fiscal Year July 1, 2016, to June 30, 2017. The assessment against each water user, which must be based upon the proportion which the water right of that water user bears to the aggregate water rights in the stream system, for the distribution of the waters of the Warm Springs/Winnemucca Creek Distribution as decreed and as prorated to those claimants within Washoe County and itemized on the accompanying list.

The amount of \$4,000.00 will be required for the payment of necessary expenses incurred for supervision over distribution of the decreed water and include, but not limited to salaries of the water commissioners, special studies, water measurements, crop inventories, field investigations, associated data collection and management.

According to the Warm Springs Creek Decree, the Marshall Ranch is entitled to 42.6% of the waters of the creek and Winnemucca Ranch is entitled to 57.4%. Accordingly, the special assessment for the Bob Marshall, Intermountain Pipeline, Ltd. shall be \$1,704.00. The Winnemucca Ranch special assessment shall be amended to split the 57.4% as follows: 42.8% to Buckhorn Land and Livestock shall be \$1,712.00 and 14.6% to WSR Land, LLC shall be \$584.00.

Sincerely,


Jason King, P.E.
State Engineer

P.E.

JK/dir/sg
Enclosure

cc: Randy Venturacci
Brenda Mathers, Washoe County Treasurer, e-mail

DISTRIBUTION OF WARM SPRINGS/WINNEMUCCA CREEK

JULY 1, 2016 TO JUNE 30, 2017

<u>OWNER OF RECORD</u>	<u>ADDRESS</u>	<u>CHARGE</u>
Bob Marshall, Intermountain Pipeline, LTD	175 Stags Leap Circle Sparks, NV 89436-7280	\$1,704.00
Buckhorn Land & Livestock, LLC (Winnemucca Ranch)	500 Damonte Ranch Pkwy Suite 980 Reno, NV 89521	\$1,712.00
WSR Land, LLC (Winnemucca Ranch)	500 Damonte Ranch Pkwy Suite 980 Reno, NV 89521	\$584.00

BRIAN SANDOVAL
Governor

STATE OF NEVADA

LEO DROZDOFF
Director

JASON KING, P.E.
State Engineer



DEPARTMENT OF CONSERVATION AND NATURAL RESOURCES
DIVISION OF WATER RESOURCES

901 South Stewart Street, Suite 2002

Carson City, Nevada 89701-5250

(775) 684-2800 • Fax (775) 684-2811

<http://water.nv.gov>

October 13, 2015

Washoe County Commissioners
P. O. Box 11130
Reno, NV 89520-0027
CERTIFIED MAIL: 71067808063000610858

Ladies and Gentlemen:

Pursuant to the provisions of NRS § 534.040(2), it is respectfully requested that you levy a special assessment on all taxable property within the confines of the Cold Spring Valley Groundwater Basin for the Fiscal Year July 1, 2016, to June 30, 2017. The levy must be charged against each taxable property in the subject hydrographic basin, as officially designated on January 18, 1977.

The amount of \$3,000.00 will be required for the payment of necessary expenses for supervision over the groundwater basin to include, but not limited to water level measurements, crop/pumpage inventories, field investigations, aquifer tests, well driller inspections, intent to drill card and well log review, associated data collection and management.

We are enclosing a certificate to be signed and returned indicating that the assessment rate necessary to support the proposed budget has been acted on by the County Commissioners and the amount certified to the Assessor.

Sincerely,

A handwritten signature in black ink, appearing to read "Jason King, P.E.", with a stylized flourish at the end.

Jason King, P.E.
State Engineer

JK/sg

Enclosure

cc: Brenda Mathers, Washoe County Treasurer, e-mail

BRIAN SANDOVAL
Governor

STATE OF NEVADA



LEO DROZDOFF
Director

JASON KING, P.E.
State Engineer

DEPARTMENT OF CONSERVATION AND NATURAL RESOURCES
DIVISION OF WATER RESOURCES

901 South Stewart Street, Suite 2002
Carson City, Nevada 89701-5250
(775) 684-2800 • Fax (775) 684-2811

<http://water.nv.gov>

October 28, 2015

Amended

Washoe County Commissioners
P. O. Box 11130
Reno, NV 89520-0027
CERTIFIED MAIL: 71067808063000612128


Ladies and Gentlemen:

Pursuant to the provisions of NRS § 534.040(2), it is respectfully requested that you levy a special assessment on all taxable property within the confines of the Lake Tahoe Groundwater Basin for the Fiscal Year July 1, 2016, to June 30, 2017. The levy must be charged against each taxable property in the subject hydrographic basin, as officially designated on November 25, 1987.

The amount of \$1,500.00 will be required for the payment of necessary expenses for supervision over the groundwater basin to include, but not limited to water level measurements, crop/pumpage inventories, field investigations, aquifer tests, well driller inspections, intent to drill card and well log review, associated data collection and management.

We are enclosing a certificate to be signed and returned indicating that the assessment rate necessary to support the proposed budget has been acted on by the County Commissioners and the amount certified to the Assessor.

Sincerely,

 P.E.
Jason King, P.E.
State Engineer

JK/sg

Enclosure

cc: Brenda Mathers, Washoe County Treasurer, e-mail

BRIAN SANDOVAL
Governor

STATE OF NEVADA

LEO DROZDOFF
Director

JASON KING, P.E.
State Engineer



DEPARTMENT OF CONSERVATION AND NATURAL RESOURCES
DIVISION OF WATER RESOURCES

901 South Stewart Street, Suite 2002

Carson City, Nevada 89701-5250

(775) 684-2800 • Fax (775) 684-2811

<http://water.nv.gov>

October 13, 2015

Washoe County Commissioners
P. O. Box 11130
Reno, NV 89520-0027
CERTIFIED MAIL: 71067808063000610896

Ladies and Gentlemen:

Pursuant to the provisions of NRS § 534.040(2), it is respectfully requested that you levy a special assessment on all taxable property within the confines of the Lemmon Valley Groundwater Basin for the Fiscal Year July 1, 2016, to June 30, 2017. The levy must be charged against each taxable property in the subject hydrographic basin, as officially designated on July 14, 1971.

The amount of \$15,000.00 will be required for the payment of necessary expenses for supervision over the groundwater basin to include, but not limited to water level measurements, crop/pumpage inventories, field investigations, aquifer tests, well driller inspections, intent to drill card and well log review, associated data collection and management.

We are enclosing a certificate to be signed and returned indicating that the assessment rate necessary to support the proposed budget has been acted on by the County Commissioners and the amount certified to the Assessor.

Sincerely,

A handwritten signature in black ink, appearing to read "Jason King", followed by the initials "P.E." written in a larger, bold font.

Jason King, P.E.
State Engineer

JK/sg

Enclosure

cc: Brenda Mathers, Washoe County Treasurer, e-mail

BRIAN SANDOVAL
Governor

STATE OF NEVADA

LEO DROZDOFF
Director

JASON KING, P.E.
State Engineer



DEPARTMENT OF CONSERVATION AND NATURAL RESOURCES
DIVISION OF WATER RESOURCES

901 South Stewart Street, Suite 2002

Carson City, Nevada 89701-5250

(775) 684-2800 • Fax (775) 684-2811

<http://water.nv.gov>

October 13, 2015

Washoe County Commissioners
P.O. Box 11130
Reno, NV 89520-0027
CERTIFIED MAIL: 71067808063000610902


Ladies and Gentlemen:

Pursuant to the provisions of NRS § 534.040(2), it is respectfully requested that you levy a special assessment on all taxable property within the confines of the Pleasant Valley Groundwater Basin for the Fiscal Year July 1, 2016, to June 30, 2017. The levy must be charged against each taxable property in the subject hydrographic basin, as officially designated on March 1, 1978.

The amount of \$5,000.00 will be required for the payment of necessary expenses for supervision over the groundwater basin to include, but not limited to special studies, water level measurements, crop/pumpage inventories, field investigations, aquifer tests, well driller inspections, intent to drill card and well log review, associated data collection and management.

We are enclosing a certificate to be signed and returned indicating that the assessment rate necessary to support the proposed budget has been acted on by the Washoe County Commissioners and the amount certified to the Assessor.

Sincerely,


Jason King, P.E.
State Engineer

JK/sg

Enclosure

cc: Brenda Mathers, Washoe County Treasurer, e-mail

BRIAN SANDOVAL
Governor

STATE OF NEVADA

LEO DROZDOFF
Director

JASON KING, P.E.
State Engineer



DEPARTMENT OF CONSERVATION AND NATURAL RESOURCES
DIVISION OF WATER RESOURCES

901 South Stewart Street, Suite 2002

Carson City, Nevada 89701-5250

(775) 684-2800 • Fax (775) 684-2811

<http://water.nv.gov>

October 13, 2015

Washoe County Commissioners
P. O. Box 11130
Reno, NV 89520-0027
CERTIFIED MAIL: 71067808063000610919


Ladies and Gentlemen:

Pursuant to the provisions of NRS § 534.040(2), it is respectfully requested that you levy a special assessment on all taxable property within the confines of the Spanish Springs Valley Groundwater Basin for the Fiscal Year July 1, 2016, to June 30, 2017. The levy must be charged against each taxable property in the subject hydrographic basin, as officially designated on March 10, 1975.

The amount of \$3,000.00 will be required for the payment of necessary expenses for supervision over the groundwater basin to include, but not limited to water level measurements, crop/pumpage inventories, field investigations, aquifer tests, well driller inspections, intent to drill card and well log review, associated data collection and management.

We are enclosing a certificate to be signed and returned indicating that the assessment rate necessary to support the proposed budget has been acted on by the County Commissioners and the amount certified to the Assessor.

Sincerely,

 P.E.
Jason King, P.E.
State Engineer

JK/sg

Enclosure

cc: Brenda Mathers, Washoe County Treasurer, e-mail

BRIAN SANDOVAL
Governor

STATE OF NEVADA

LEO DROZDOFF
Director

JASON KING, P.E.
State Engineer



DEPARTMENT OF CONSERVATION AND NATURAL RESOURCES
DIVISION OF WATER RESOURCES

901 South Stewart Street, Suite 2002

Carson City, Nevada 89701-5250

(775) 684-2800 • Fax (775) 684-2811

<http://water.nv.gov>

October 13, 2015

Washoe County Commissioners
P. O. Box 11130
Reno, NV 89520-0027
CERTIFIED MAIL: 71067808063000610926

Ladies and Gentlemen:

Pursuant to the provisions of NRS § 534.040(2), it is respectfully requested that you levy a special assessment on all taxable property within the confines of the Tracy Segment Groundwater Basin for the Fiscal Year July 1, 2016, to June 30, 2017. The levy must be charged against each taxable property in the subject hydrographic basin, as officially designated on March 1, 1978.

The amount of \$1,000.00 will be required for the payment of necessary expenses for supervision over the groundwater basin to include, but not limited to water level measurements, crop/pumpage inventories, field investigations, aquifer tests, well driller inspections, intent to drill card and well log review, associated data collection and management.

We are enclosing a certificate to be signed and returned indicating that the assessment rate necessary to support the proposed budget has been acted on by the County Commissioners and the amount certified to the Assessor.

Sincerely,

A handwritten signature in black ink, appearing to read "Jason King", followed by the initials "P.E." to the right.

Jason King, P.E.
State Engineer

JK/sg

Enclosure

cc: Brenda Mathers, Washoe County Treasurer, e-mail

BRIAN SANDOVAL
Governor

STATE OF NEVADA

LEO DROZDOFF
Director

JASON KING, P.E.
State Engineer



DEPARTMENT OF CONSERVATION AND NATURAL RESOURCES
DIVISION OF WATER RESOURCES

901 South Stewart Street, Suite 2002

Carson City, Nevada 89701-5250

(775) 684-2800 • Fax (775) 684-2811

<http://water.nv.gov>

October 13, 2015

Washoe County Commissioners
P. O. Box 11130
Reno, NV 89520-0027
CERTIFIED MAIL: 71067808063000610933

Ladies and Gentlemen:

Pursuant to the provisions of NRS § 534.040(2), it is respectfully requested that you levy a special assessment on all taxable property within the confines of the Truckee Canyon Segment Groundwater Basin for the Fiscal Year July 1, 2016, to June 30, 2017. The levy must be charged against each taxable property in the subject hydrographic basin, as officially designated on March 1, 1978.

The amount of \$3,000.00 will be required for the payment of necessary expenses for supervision over the groundwater basin to include, but not limited to water level measurements, crop/pumpage inventories, field investigations, aquifer tests, well driller inspections, intent to drill card and well log review, associated data collection and management.

We are enclosing a certificate to be signed and returned indicating that the assessment rate necessary to support the proposed budget has been acted on by the County Commissioners and the amount certified to the Assessor.

Sincerely,

A handwritten signature in black ink, appearing to read "Jason King", followed by the initials "P.E." to the right.

Jason King, P.E.
State Engineer

JK/sg

Enclosure

cc: Brenda Mathers, Washoe County Treasurer, e-mail

BRIAN SANDOVAL
Governor

STATE OF NEVADA

LEO DROZDOFF
Director

JASON KING, P.E.
State Engineer



DEPARTMENT OF CONSERVATION AND NATURAL RESOURCES
DIVISION OF WATER RESOURCES

901 South Stewart Street, Suite 2002

Carson City, Nevada 89701-5250

(775) 684-2800 • Fax (775) 684-2811

<http://water.nv.gov>

October 13, 2015

Washoe County Commissioners
P. O. Box 11130
Reno, NV 89520-0027
CERTIFIED MAIL: 71067808063000610940

Ladies and Gentlemen:

Pursuant to the provisions of NRS § 534.040(2), it is respectfully requested that you levy a special assessment on all taxable property within the confines of the Truckee Meadows/Sun Valley Groundwater Basin for the Fiscal Year July 1, 2016, to June 30, 2017. The levy must be charged against each taxable property in the subject hydrographic basin, as officially designated on March 1, 1978.

The amount of \$45,000.00 will be required for the payment of necessary expenses for supervision over the groundwater basin to include, but not limited to water level measurements, crop/pumpage inventories, field investigations, aquifer tests, well driller inspections, intent to drill card and well log review, associated data collection and management.

We are enclosing a certificate to be signed and returned indicating that the assessment rate necessary to support the proposed budget has been acted on by the County Commissioners and the amount certified to the Assessor.

Sincerely,

A handwritten signature in black ink, appearing to read "Jason King", followed by the initials "P.E." to the right.

Jason King, P.E.
State Engineer

JK/sg

Enclosure

cc: Brenda Mathers, Washoe County Treasurer, e-mail