



# WASHOE COUNTY

"Dedicated To Excellence in Public Service"

[www.washoecounty.us](http://www.washoecounty.us)

CM/ACM \_\_\_\_\_  
Budget Division MM  
Risk Mgt. N/A  
HR N/A  
Other N/A

## STAFF REPORT

BOARD MEETING DATE: JUNE 23, 2015

**DATE:** June 2, 2015  
**TO:** Board of County Commissioners  
**FROM:** Valerie Gilmore, Fiscal Analyst  
328-2074 [vgilmore@washoecounty.us](mailto:vgilmore@washoecounty.us)  
**THROUGH:** Al Rogers, Director of Management Services  
328-3606, [arogers@washoecounty.us](mailto:arogers@washoecounty.us)

**SUBJECT:** Certify charges, levy and direct the Treasurer to collect special assessments for fiscal year 2015/16 as requested by the State Engineer of the State Department of Conservation and Natural Resources, for Hualapai Flat Water District, San Emidio Desert District, Warm Springs Valley Groundwater, Washoe Valley Groundwater Basin, Warm Springs/Winnemucca Creek Basin and Truckee Meadows/Sun Valley Basin, based either on special assessment amounts determined by the State Engineer for predominantly agricultural areas or via the tax rate determined by the Department of Taxation for areas in which specific assessments are not calculated by the State Engineer; approve the payment of assessments from the current available fund balance for Lemmon Valley Water District (\$15,000); approve the payment of special assessments from the General Fund for Pleasant Valley Groundwater Basin (\$5,000), Cold Springs Valley Groundwater Basin (\$3,000), Honey Lake Valley Groundwater Basin (\$2,000), Truckee Canyon Segment Groundwater Basin (\$3,000), Lake Tahoe Groundwater Basin (\$200), Spanish Springs Valley Groundwater Basin (\$3,000) and Tracy Segment Groundwater Basin (\$1,000); and further direct the Comptroller to pay to the Department of Conservation and Natural Resources the requested funds. (All Commission Districts)

---

### SUMMARY

Pursuant to State law (NRS 533.285 and NRS 534.040), the Board of County Commission (BCC) is required to certify and levy the special assessments needed to fund the budgets of the water basins and distribution systems administered by the State Engineer. The amounts requested by the State Engineer will be required for the payment of necessary expenses for supervision over the groundwater basins to include, but are not limited to special studies, water level measurements, crop/pumpage inventories, field investigations, aquifer tests, well driller inspections, intent to drill card and well log review, associated data collection and management.

**Washoe County Strategic Objective supported by this item:** Sustainability of our financial, social and natural resources

## **PREVIOUS ACTION**

The BCC approved fiscal year 2014-2015 budgets and special assessments for these basins on May 13, 2014.

## **BACKGROUND**

By State law (NRS 533.285 and NRS 534.040), the Board of County Commissioners is required to certify and levy the special assessments needed to fund the budgets of the water basins and distribution systems administered by the State Engineer. The budgets requested are outlined in the fiscal impact. The General Fund portion was included in the fiscal year 2015-2016 budget.

## **FISCAL IMPACT**

For predominantly agricultural areas, the State Engineer calculates specific assessments for properties within groundwater basins based on the acre-feet of water rights. In such cases, the BCC is required to levy special assessments based on the assessments determined by the State Department of Conservation and Natural Resources, as listed in the attached schedules. These areas are:

1. Hualapai Flat Water District – total assessments of \$3,118.35;
2. San Emidio Desert District – total assessments of \$3,440.09;
3. Warm Springs Valley Groundwater Basin – total assessments of \$5,664.39;
4. Washoe Valley Groundwater Basin – total assessments of \$3,431.42;

For Warm Springs/Winnemucca Creek Basin, assessments are levied under NRS 533.285. As requested by the State and according to the Warm Springs Creek Decree, the Marshall Ranch is entitled to 42.6% of the waters of the creek and Winnemucca Ranch is entitled to 57.4%, which is split between Buckhorn Land and Livestock, 42.8%, and WSR Land, LLC, 14.6%. Accordingly, the special assessment for the Bob Marshall, Intermountain Pipeline, Ltd., shall be \$1,704.00; Buckhorn Land and Livestock shall be \$1,712.00 and WSR Land, LLC, shall be \$584.00.

In other areas, such as more heavily residential areas, the State Engineer does not calculate specific assessments; instead, the Department of Taxation provides a tax rate to be applied to the assessed valuations in these areas. In Washoe County, assessments for the Truckee Meadows/Sun Valley Basin, which total \$45,000.00, are calculated using this method. The assessment is equivalent to a \$.000633 tax rate and will be funded with a special assessment applied to the properties in the basin. The funding request for the Lemmon Valley Groundwater Basin will remain at \$15,000; no assessment is required due to sufficient cash resources in the Lemmon Valley Water District Fund 7012.

In other areas, the County has historically budgeted payment of the special assessments due to the cost of surveying, calculation of the cost of assessments, and billing and collection efforts. In fiscal year 2015/2016, these special assessments have again been budgeted in the General Fund, Cost Center 180290, GL account 710200. The amount budgeted is allocated as follows:

	<u>Requested for Fiscal Year 2016</u>
<b>Paid from the General Fund cost center 180290:</b>	
Pleasant Valley Groundwater Basin	\$ 5,000.00
Cold Springs Valley Groundwater Basin	\$ 3,000.00



Honey Lake Valley Groundwater Basin	\$ 2,000.00
Truckee Canyon Segment Groundwater Basin	\$ 3,000.00
Lake Tahoe Groundwater Basin	\$ 200.00
Spanish Springs Valley Groundwater Basin	\$ 3,000.00
Tracy Segment Groundwater Basin	\$ 1,000.00
<hr/>	
Total General Fund support	\$17,200.00

### **RECOMMENDATION**

It is recommended that the BCC certify and levy and direct the treasurer to collect special assessments for fiscal year 2015/16, as requested by the State Engineer of the State Department of Conservation and Natural Resources, for Hualapai Flat Water District, San Emidio Desert District, Warm Springs Valley Groundwater, Washoe Valley Groundwater Basin, Warm Springs/Winnemucca Creek Basin and Truckee Meadows/Sun Valley Groundwater Basin, based either on special assessment amounts determined by the State Engineer for predominantly agricultural areas or via the tax rate determined by the Department of Taxation for areas in which specific assessments are not calculated by the State Engineer; approve the payment of assessments from the current available fund balance for Lemmon Valley Water District (\$15,000); approve the payment of special assessments from the General Fund for Pleasant Valley Groundwater Basin (\$5,000), Cold Springs Valley Groundwater Basin (\$3,000), Honey Lake Valley Groundwater Basin (\$2,000), Truckee Canyon Segment Groundwater Basin (\$3,000), Lake Tahoe Groundwater Basin (\$200), Spanish Springs Valley Groundwater Basin (\$3,000), Tracy Segment Groundwater Basin (\$1,000; and further direct the Comptroller to pay to the Department of Conservation and Natural Resources the requested funds.

### **POSSIBLE MOTION**

Should the Board agree with staff's recommendation, a possible motion would be "Certify, levy and direct the Treasurer collect special assessments for fiscal year 2015/16, as requested by the State Engineer of the State Department of Conservation and Natural Resources, for Hualapai Flat Water District, San Emidio Desert District, Truckee Meadows/Sun Valley Groundwater Basin, Warm Springs Valley Groundwater and Washoe Valley Groundwater Basin, Warm Springs/Winnemucca Creek Basin and Truckee Meadows/Sun Valley Basin, based either on special assessment amounts determined by the State Engineer for predominantly agricultural areas or via the tax rate determined by the Department of Taxation for areas in which specific assessments are not calculated by the State Engineer; approve the payment of assessments from the current available fund balance for Lemmon Valley Water District (\$15,000); approve the payment of special assessments from the General Fund for Pleasant Valley Groundwater Basin (\$5,000), Cold Springs Valley Groundwater Basin (\$3,000), Honey Lake Valley Groundwater Basin (\$2,000), Truckee Canyon Segment Groundwater Basin (\$3,000), Lake Tahoe Groundwater Basin (\$200), Spanish Springs Valley Groundwater Basin (\$3,000) and Tracy Segment Groundwater Basin (\$1,000; and further direct the Comptroller to pay to the Department of Conservation and Natural Resources the requested funds.

cc: Tammi Davis, Treasurer; Crystal Carter, Comptroller

Attachments

BRIAN S. DOVAL  
Governor

STATE OF NEVADA

LEO DROZDOFF  
Director

JASON KING, P.E.  
State Engineer



DEPARTMENT OF CONSERVATION AND NATURAL RESOURCES  
DIVISION OF WATER RESOURCES

901 South Stewart Street, Suite 2002

Carson City, Nevada 89701-5250

(775) 684-2800 • Fax (775) 684-2811

<http://water.nv.gov>

October 30, 2014

Washoe County Commissioners  
P. O. Box 11130  
Reno, NV 89520-0027  
CERTIFIED MAIL: 71067808063000573962

Ladies and Gentlemen:

Pursuant to the provisions of NRS § 534.040(2), it is respectfully requested that you levy a special assessment on all taxable property within the confines of the Hualapai Flat Groundwater Basin for the Fiscal Year July 1, 2015, to June 30, 2016. The levy must be charged against each water user who has a permit to appropriate water or a perfected water right, and the charge against each water user must be based upon the proportion which their water right bears to the aggregate water rights in the subject hydrographic basin, as officially designated on August 29, 2003.

The amount of \$3,118.35 will be required for the payment of necessary expenses for supervision over the groundwater basin to include, but not limited to water level measurements, crop/pumpage inventories, field investigations, aquifer tests, well driller inspections, intent to drill card and well log review, associated data collection and management.

We are enclosing a certificate to be signed and returned indicating that the assessment rate necessary to support the proposed budget has been acted on by the County Commissioners and the amount certified to the Assessor.

Sincerely,

A handwritten signature in black ink, appearing to read "Jason King".

P.E.

Jason King, P.E.  
State Engineer

JK/sg  
Enclosure



BASIN ASSESSMENT SUMMARY

HYDROGRAPHIC BASIN # 24

Hualapai Flat  
Washoe County

Acre-Fee Subject to Assessment ..... 20,790.47  
 Charge Per Acre-Foot ..... \$0.15  
 Excess Due to \$1.00 Minimum Charge and Rounding ..... \$1.28  
 Total Amount Assessed ..... \$3,118.35

NDWR OWNER OF RECORD	BILLING APN	POD PARCEL OWNER	POD APN	QTR	QTR	POD DESCRIPTION	TWP	RGE	PERMIT	USE	ACRE-FEET	CHARGE	TOTALS
Blackstone Realty Investors, LLC P.O. Box 610 Dayton, NV 89403	066-030-31	Blackstone Realty Investors,	066-080-31	SE	NW	36	36N	23E	68938	QIR	4.48	\$1.00	\$2,493.80
				NE	SW	36	36N	23E	68939	STK	2.49	\$1.00	
				NE	SE	1	35N	23E	68977	IRR	496.00	\$74.40	
				NW	NW	19	35N	24E	66704	IRR	1857.60	\$278.64	
				NW	NE	24	35N	23E	66705	IRR			
				NW	NW	19	35N	24E	66706	IRR			
				NW	NE	24	35N	23E	66707	IRR			
				SE	SW	19	35N	24E	74405	IRR			
				SW	SE	24	35N	23E	66800	IRR	1896.40	\$282.96	
				SW	SE	24	35N	23E	66802	IRR			
				SE	SW	19	35N	24E	66803	IRR			
				NW	NW	25	35N	23E	66801	IRR	1747.60	\$262.14	
NW	NW	30	35N	24E	66804	IRR							
NW	NW	25	35N	23E	66805	IRR							
066-030-55	066-030-56	Blackstone Realty Investors,	066-030-56	NW	NE	11	35N	23E	23494	IRR	1220.00	\$183.00	
				NW	SW	7	35N	24E	71875	IRR			
				NW	SE	13	35N	23E	18763	IRD	1243.60	\$186.54	
066-030-56	066-030-56	Blackstone Realty Investors,	066-030-56	NW	SE	13	35N	23E	19579	IRD			
				SE	NE	13	35N	23E	23168	IRR	1280.00	\$192.00	
				NE	NW	12	35N	23E	24645	IRD	636.00	\$95.40	
				SW	SE	12	35N	23E	25599	IRR	1220.00	\$183.00	
				NW	SW	7	35N	24E	71876	IRR			
				SW	NW	13	35N	23E	62249	IRR	1200.00	\$180.00	
				NW	NW	12	35N	23E	66597	IRR	3824.81	\$573.72	
				LT06	NW	1	35N	23E	66598	IRR			
				NE	NW	36	36N	23E	66599	IRR			
				NE	SE	1	35N	23E	66600	IRR			
				LT06	SE	1	35N	23E	66601	IRR			
				SE	SW	36	36N	23E	66602	IRR			
SE	SW	36	36N	23E	74404	IRR							

BASIN ASSESSMENT SUMMARY

HYDROGRAPHIC BASIN # 24

Hualapai Flat  
Washoe County

NDWR OWNER OF RECORD	BILLING APN	POD PARCEL OWNER	POD APN	QTR	QTR	POD DESCRIPTION	TWP	RGE	PERMIT	USE	ACRE-FEET	CHARGE	TOTALS
Bright-Holland Corporation 500 Damonte Ranch Pkwy Ste 980 Reno, NV 89521	071-211-08	Bright-Holland Corporation	071-211-08	NW	NW	13	34N	23E	V09094	STK	72.40	\$10.86	\$43.44
			071-211-17	NE	SE	14	34N	23E	V09095	STK	72.40	\$10.86	
			071-211-15	NE	SW	25	34N	23E	V09096	STK	72.40	\$10.86	
			071-211-15	NW	SW	25	34N	23E	V09097	STK	72.40	\$10.86	
High Rock Holding, LLC 250 Chism St Reno, NV 89503	066-080-24	High Rock Holding, LLC	066-080-24	SE	SW	28	36N	23E	23235	IRR	649.24	\$97.39	\$97.39
				NW	NE	33	36N	23E	38910	IRR			
Jackson Family LP P. O. Box 214 Gerlach, NV 89412	071-211-84	Blackstone Realty Investors.	066-030-06	SW	NE	25	35N	23E	18725	IRR	637.20	\$95.58	\$95.58
Robert Parlasca 100 Circle Dr. Reno, NV 89509	unsecure 011-293-29	BLM	No APN	SW	NW	25	35N	23E	V06630	STK	28.97	\$4.34	\$4.34
Sonterra Development Co, LLC c/o Mountain View Associates, LLC 5525 Kietzke Lane, Suite 102 Reno, NV 89511	040-972-20	Granite Investment Group, LLC	066-030-53	SE	NE	23	35N	23E	18951	IRD	1280.00	\$192.00	\$382.80
				NW	NE	26	35N	23E	22659	IRD			
				SE	NE	23	35N	23E	22657	IRD	640.00	\$96.00	
				NW	SE	26	35N	23E	22658	IRD	632.00	\$94.80	
Washoe County - Dept. Water P. O. Box 11130 Reno, NV 89502	unsecure	Black Rock City, LLC	066-030-23	NW	NW	36	35N	23E	69519	COM	4.48	\$1.00	\$1.00




BRIAN SANDOVAL  
Governor

STATE OF NEVADA

LEO DROZDOFF  
Director

JASON KING, P.E.  
State Engineer



DEPARTMENT OF CONSERVATION AND NATURAL RESOURCES  
DIVISION OF WATER RESOURCES

901 South Stewart Street, Suite 2002

Carson City, Nevada 89701-5250

(775) 684-2800 • Fax (775) 684-2811

<http://water.nv.gov>

October 30, 2014

Washoe County Commissioners  
P. O. Box 11130  
Reno, NV 89520-0027  
CERTIFIED MAIL: 71067808063000573955


Ladies and Gentlemen:

Pursuant to the provisions of NRS § 534.040(2), it is respectfully requested that you levy a special assessment on all taxable property within the confines of the San Emidio Desert Groundwater Basin for the Fiscal Year July 1, 2015, to June 30, 2016. The levy must be charged against each water user who has a permit to appropriate water or a perfected water right, and the charge against each water user must be based upon the proportion which their water right bears to the aggregate water rights in the subject hydrographic basin, as officially designated on May 28, 1980.

The amount of \$3,440.09 will be required for the payment of necessary expenses for supervision over the groundwater basin to include, but not limited to water level measurements, crop/pumpage inventories, field investigations, aquifer tests, well driller inspections, intent to drill card and well log review, associated data collection and management.

We are enclosing a certificate to be signed and returned indicating that the assessment rate necessary to support the proposed budget has been acted on by the County Commissioners and the amount certified to the Assessor.

Sincerely,

 P.E.  
Jason King, P.E.  
State Engineer

JK/sg  
Enclosure

BASIN ASSESSMENT SUMMARY

HYDROGRAPHIC BASIN # 22

San Emidio Desert  
Washoe County

Acres-Feet Subject to Assessment ..... 8,600.18  
 Charge Per Acre-Foot ..... \$0.40  
 Excess Due to \$1.00 Minimum Charge and Rounding ..... \$0.02  
 Total Amount Assessed ..... \$3,440.09

NDWR OWNER OF RECORD	BILLING APN	POD	PARCEL OWNER	POD APN	QTR	QTR	SECTION	TWP	RGE	PERMIT	USE	ACRE- FEET	CHARGE	TOTALS					
Estill Ranches, LLC P. O. Box 320 Gerlach, NV 89412	071-020-01	United States of America	BLM	071-030-06	SW	NW	36	29N	22E	44836	STK	20.99	\$8.40	10.19					
					NE	NW	34	29N	23E	54248	STK	4.48	\$1.79						
Empire Energy, LLC and Amor II Corporation P. O. Box 40 Empire, NV 89405	Unsecured	U. S. Geothermal, Inc.		071-070-19	NE	SE	16	29N	23E	63702	COM	1303.14	\$521.26	521.26					
					NE	SE	16	29N	23E	66088	PWR								
					NE	SE	16	29N	23E	67162	PWR								
					SW	SE	24	30N	22E	74725	IRR								
					SW	SE	24	30N	22E	74726	IRR								
					SW	SE	25	30N	22E	74727	IRR								
					SE	SE	25	30N	22E	74728	IRR								
					SE	SE	25	30N	22E	74729	IRR								
					NW	SE	13	30N	22E	74730	IRR								
					NW	SE	13	30N	22E	74731	IRR								
Sonterra Development Co, c/o Granite Investment 250 Chism Street Reno, NV 89503	071-060-05	Granite Investment		071-060-05	SE	SE	25	30N	22E	28087	IRR	4126.00	\$1,650.40	1886.40					
					NW	SE	13	30N	22E	28088	IRR								
					NW	SE	13	30N	22E	29143	IRR								
					SW	SE	24	30N	22E	30898	IRR								
					SW	SE	24	30N	22E	74725	IRR								
					SW	SE	24	30N	22E	74726	IRR								
					SW	SE	25	30N	22E	74727	IRR								
					SE	SE	25	30N	22E	74728	IRR								
					SE	SE	25	30N	22E	74729	IRR								
					NW	SE	13	30N	22E	74730	IRR								
Granite Investment	071-060-08	Granite Investment		071-060-08	NW	SE	1	30N	22E	26963	IRR	194.00	\$77.60						
					NW	SE	1	30N	22E	68755	IRR	276.00	\$110.40						
					NW	SE	1	30N	22E	70991	IRR	34.00	\$13.60						
					SE	SE	25	30N	22E	79881	IRR								
					Granite Investment	071-060-19	Granite Investment		071-060-19	SE	NW	25	30N	22E	64133	QM	86.00	\$34.40	
										NE	NW	25	30N	22E	64134	QM			



BASIN ASSESSMENT SUMMARY

HYDROGRAPHIC BASIN # 22

San Emidio Desert  
Washoe County

NDWR OWNER OF RECORD	BILLING APN	POD PARCEL OWNER	POD APN	QTR		POD DESCRIPTION	PERMIT	USE	ACRE- FEET	CHARGE	TOTALS		
				QTR	SECTION								
U. S. Geothermal, Inc. c/o Donna Stammers P. O. Box 135 Gerlach, NV 89412	071-070-19	U. S. Geothermal, Inc.	071-070-19	SE	NE	36	30N	22E	66946	IND	5.00	\$2.00	521.68
				SE	NE	36	30N	22E	68756	IND	361.99	\$144.80	
				SE	NE	36	30N	22E	69320	IND	361.99	\$144.80	
				SE	NE	36	30N	22E	79899	IND	575.20	\$230.08	
United States Gypsum Attn: Thompson Reuters 550 W. Adams Street Chicago, IL 60661	071-120-01	United States Gypsum	071-120-01	SW	SE	11	31N	23E	17998	MM	1251.39	\$500.56	500.56
				NE	NE	14	31N	23E	19985	MM			
				NE	NE	14	31N	23E	25768	IND			
				NW	SW	13	31N	23E	62302	OTH			
				NE	NE	14	31N	23E	76211	MM			

BRIAN SANDOVAL  
Governor

STATE OF NEVADA



LEO DROZDOFF  
Director

JASON KING, P.E.  
State Engineer

**DEPARTMENT OF CONSERVATION AND NATURAL RESOURCES  
DIVISION OF WATER RESOURCES**

901 South Stewart Street, Suite 2002

Carson City, Nevada 89701-5250

(775) 684-2800 • Fax (775) 684-2811

<http://water.nv.gov>

November 14, 2014

Washoe County Commission  
P. O. Box 11130  
Reno, NV 89520-0027  
CERTIFIED MAIL: 71067808063000576703

Ladies and Gentlemen:

Pursuant to the provisions of NRS § 534.040(2), it is respectfully requested that you levy a special assessment on all taxable property within the confines of the Warm Springs Valley Groundwater Basin for the Fiscal Year July 1, 2015, to June 30, 2016. The levy must be charged against each water user who has a permit to appropriate water or a perfected water right, and the charge against each water user must be based upon the proportion which their water right bears to the aggregate water rights in the subject hydrographic basin, as officially designated on January 18, 1977.

The amount of \$5,664.39 will be required for the payment of necessary expenses for supervision over the groundwater basin to include, but not limited to water level measurements, crop/pumpage inventories, field investigations, aquifer tests, well driller inspections, intent to drill card and well log review, associated data collection and management.

We are enclosing a certificate to be signed and returned indicating that the assessment rate necessary to support the proposed budget has been acted on by the County Commissioners and the amount certified to the Assessor.

Sincerely,

A handwritten signature in black ink, appearing to read "Jason King". To the right of the signature, the letters "P.E." are written in a similar hand.

Jason King, P.E.  
State Engineer

JK/sg  
Enclosures



BASIN ASSESSMENT SUMMARY

HYDROGRAPHIC BASIN #084

Warm Springs Valley  
Washoe County

Acres-Feet Subject to Assessment ..... 5,660.54  
 Charge Per Acre-Foot ..... \$1.00  
 Excess Due to \$1.00 Minimum Charge and Rounding ..... \$3.85  
 Total Amount Assessed ..... \$5,664.39

NDWR OWNER OF RECORD	BILLING APN	POD PARCEL OWNER	POD APN	QTR	QTR	POD DESCRIPTION	PERMIT	USE	ACRE-FEET	CHARGE	TOTALS		
				SECTION	TWP	RGE							
Wise Revocable Trust, 1998 R. O. & V. J. 2055 Flagstone Road Reno, NV 89510	077-110-10	Wise Revocable Trust	077-110-10	SE	NE	11	22N	21E	71777	IRR	1.00	\$1.00	\$1.00
Air Sailing Inc. 10540 Mira Vista Road Cupertino, CA 95014	076-011-16	Air Sailing Inc.	076-011-16	SW	SE	11	23N	20E	27395	REC	8.01	\$8.01	\$9.01
Avila, Robert J. P. O. Box 11963 Reno, NV 89510	077-140-21	Avila Living Trust, Robert J.	077-140-21	NW	SE	22	22N	21E	52202	IRR	16.00	\$16.00	\$20.00
Baird, John W. & Ellen J. 3555 Wild Horse Road Reno, NV 89510	077-160-38	Baird, John W. & Ellen J.	077-160-38	SE	NE	25	22N	21E	52842	IRR	4.00	\$4.00	\$7.50
Barbato, Gary E. & Brandt, Julie P. 5000 Army Road Reno, NV 89510	077-100-25	Barbato, Gary E.	077-100-25	NW	NW	14	22N	21E	73238	IRR	7.50	\$7.50	\$24.00
Barnes, Larry E. & Annette R. 505 Two Forty Road Reno, NV 89510	076-110-35	Barnes, Larry E. & Annette R.	076-110-35	NE	SW	35	23N	20E	73239	IRR	8.00	\$8.00	\$8.00
Bennett, Howard D. & Debra L. 8510 Bella Oaks Drive Sparks, NV 89436	534-321-14	Bennett, Howard D. & Debra L.	534-321-14	NW	SE	15	22N	21E	69025	IRR	8.00	\$8.00	\$8.00
Freidman, Terry 518 Pyramid Way Sparks, NV 89431	033-241-13	BLM	None	SW	NW	32	23N	21E	55657	IRR	17.50	\$17.50	\$17.50
Bevilacqua, Margaret F. 3755 Army Road Reno, NV 89510	077-220-03	Bevilacqua, Margaret F.	077-220-03	NE	NW	34	22N	21E	55658	IRR	8.00	\$8.00	\$8.00
The Boeing Company 5800 Woolsey Road MS T487 Canoga Park, CA 91304-1148	076-150-01	BLM	None	SW	NE	7	22N	22E	55659	IRR	5.00	\$5.00	\$5.00
(Continued)				SW	NE	7	22N	22E	74986E	ENV	32.26	\$32.26	\$556.00
				SW	NE	7	22N	22E	80298E	ENV	16.14	\$16.14	
				NW	NW	13	22N	21E	69432E	ENV	16.07	\$16.07	
				NE	SW	28	22N	21E	69798E	ENV	15.98	\$15.98	
				NE	SW	28	22N	22E	70223E	ENV	16.07	\$16.07	
				SE	SE	29	22N	21E	60975E	ENV	16.13	\$16.13	

BASIN ASSESSMENT SUMMARY

HYDROGRAPHIC BASIN #084

Warm Springs Valley  
Washoe County

NDWR OWNER OF RECORD (Continuation) The Boeing Company	BILLING APN	POD PARCEL OWNER	POD APN	POD DESCRIPTION			RGE	PERMIT	USE	ACRE-FEET	CHARGE	TOTALS	
				QTR	QTR	SECTION							TWP
Breece, Juliana T. 120 Mustang Court Vallejo, CA 94591	077-360-05	Breece, Juliana T.	077-360-05	SW	SW	28	23N	21E	81179	IRR	4.50	\$4.50	\$4.50
Brown, Carmen R. & Donald H. (Now DK Trust) 15555 Pyramid Way Reno, NV 89510	076-162-10	Brown, Carmen R. & Donald H.	076-162-10	SW	SE	25	22N	20E	55483	IRR	1.50	\$1.50	\$1.50
Capurro, George J. & Elaine Kinnerson P. O. Box 2072 Sparks, NV 89432	076-162-05	Capurro Living Trust, George J.	076-162-05	SW	NE	25	22N	20E	68068	IRR	110.00	\$110.00	\$110.00
Herold Trust, Carl D. Herold, Carl D. P. O. Box 72168 Springfield, OR 97475	076-320-11	Herold Trust, Carl D.	076-320-11	SE	NE	14	23N	20E	68313	IRR	9.50	\$9.50	\$9.50
Claypool, John G. & Susan D. 5900 Sage Flat Road Reno, NV 89510-9777	077-220-14	BLM	None	NW	SE	32	23N	21E	46199	IRR	156.50	\$156.50	\$156.50
Carr, Mark C. & Wilma F. Carr Trust, Mark & Wilma 15300 Pyramid Way, State Route 445 Reno, NV 89510	076-261-02	Carr Living Trust, Mark C. & Wilma F.	076-261-02	NW	NW	16	22N	21E	57448	IRR	0.50	\$1.00	\$25.00
Liebsch, Mark 316 California Avenue, #244 Reno, NV 89509	076-130-38	Carr Living Trust, Mark C. & Wilma F.	076-261-02	NW	NW	16	22N	21E	57448	IRR	5.00	\$5.00	\$5.00
Carter, Alberta E. & Lee Charles 5900 Winnemucca Ranch Road Reno, NV 89510	076-130-37	Carter Family Trust	076-130-37	NW	SW	12	22N	20E	53346A01	IRR	1.50	\$1.50	\$1.50
Cieri, Richard & Diane 4700 Grass Valley Road Reno, NV 89510 (Now Houndsen Trust)	077-130-20	Houndsen Trust	077-130-20	NW	SE	16	22N	21E	57664	IRR	8.00	\$8.00	\$8.00



BASIN ASSESSMENT SUMMARY

HYDROGRAPHIC BASIN #084

Warm Springs Valley  
Washoe County

NDWR OWNER OF RECORD	BILLING APN	POD PARCEL OWNER	POD APN	QTR	QTR	POD DESCRIPTION	RGE	PERMIT	USE	ACRE-FEET	CHARGE	TOTALS
					SECTION	TWP						
Claypool, John G. & Susan D. 5900 Sage Flat Road Reno, NV 89510-9777	076-232-06	Claypool, John G. & Susan D.	076-232-06	NW	SE	32	23N	21E	IRR	8.00	\$8.00	\$8.00
Moore, Dennis R. & Genie M. McCrorey, Jan S. 4555 Jack Rabbit Road Reno, NV 89506 (Now Mark J. Dagher)	076-140-04	Dagher, Mark J.	076-140-04	NE	SE	15	22N	20E	IRR	2.50	\$2.50	\$2.50
Cockerill, Edward J. 5300 Pasture View Road Reno, NV 89510 (Now Helen J. & Martin G. Hersrud)	077-110-19	Helen J. & Martin G. Hersrud Helen J. & Martin G. Hersrud	077-110-19	NW	NW	11	22N	21E	IRR	1.00	\$1.00	\$1.00
Miller, Chel 132 Roughing-It Road Dayton, NV 89403	077-100-24	Miller, Denise Miller, Denise	077-100-24	SE	SW	10	22N	21E	IRR	39.00	\$39.00	\$39.00
Cook, Sue Ann Smith, Rustin S. P. O. Box 583 Baker City, OR 97814	076-210-11	Choy Living Trust	076-210-11	SW	SW	26	23N	20E	IRR	2.00	\$2.00	\$2.00
Cuneo Family Trust, Dated 9-24-1976 1805 N. Carson St., Suite 6 Carson City, NV 89701-1260	077-520-37	Cuneo Estate	077-520-37	SW	SW	15	22N	21E	IRR	40.00	\$40.00	\$57.50
				SW	SW	15	22N	21E	IRR	9.42	\$9.42	
				SW	SW	15	22N	21E	IRR	8.08	\$8.08	
Dennis, Gregory E. & Michele C. 6000 Rebel Cause Road Reno, NV 89510	076-110-24	Dennis Family Trust	076-110-24	SW	NE	36	23N	20E	IRR	10.00	\$10.00	\$10.00
Douglas, Brent N. 4114 Padden Hills Court Bellingham, WA 98226	077-490-04	Douglas, Brent N.	077-490-04	NE	SE	4	22N	21E	IRR	132.00	\$132.00	\$132.00
Lehmkuhl, Otto L. & Patti A. 2100 Right Hand Canyon Road Reno, NV 89510	077-120-14	Edmunds, Scott	077-320-11	SE	NW	13	22N	21E	IRR	5.00	\$5.00	\$5.00
F & M Family Trust P. O. Box 10140 Reno, NV 89510	076-220-05	F & M Family Trust	076-220-05	SW	SE	19	22N	21E	IRR	8.00	\$8.00	\$17.50
				SW	SE	19	22N	21E	IRR	9.50	\$9.50	

BASIN ASSESSMENT SUMMARY

HYDROGRAPHIC BASIN #084

Warm Springs Valley  
Washoe County

NDWR OWNER OF RECORD	BILLING APN	POD PARCEL OWNER	POD APN	QTR	QTR	SECTION	TWP	RGE	PERMIT	USE	ACRE-FEET	CHARGE	TOTALS
Fahnestock Enterprises, Inc. P.O. Box 20065 Reno, NV 89515	077-200-04	Fahnestock Properties, LLC	077-200-04	SW	NE	8	22N	21E	62890	IRR	812.00	\$812.00	\$812.00
Fahnestock Family Trust 5505 Tannerwood Drive Reno, NV 89511	045-541-07	Fahnestock Properties, LLC	077-200-04	SW	NE	8	22N	21E	68845	IRR	100.00	\$100.00	\$100.00
Carr Trust A-3, Fred 15300 Pyramid Lake Highway Reno, NV 89510	076-261-02	BLM	None	NW	NW	16	22N	21E	57444	IRR	11.20	\$11.20	\$45.97
Murphy Revocable Trust 255 Stags Leap Circle Sparks, NV 89436-2435	594-311-05	Murphy Revocable Trust	077-130-39	NW	NW	16	22N	21E	57446	IRR	20.80	\$20.80	
Gariador Brothers P.O. Box 5357 Reno, NV 89513	076-162-04	Gariador Brothers	076-162-04	NW	NW	16	22N	21E	57447	IRR	13.97	\$13.97	
Hayes, Edward J. & Constance G. 26656 Purissima Road Los Altos Hills, CA 94022	077-100-12	Hayes Living Trust	077-100-12	NW	NE	9	22N	21E	40587	IRR	15.00	\$15.00	\$15.00
			077-100-12	NW	NE	9	22N	21E	63064	IRR	151.00	\$151.00	\$153.00
			077-100-12	NW	NE	9	22N	21E	63065	IRR			
			077-100-12	NW	NE	9	22N	21E	63072	IRR			
			077-100-12	SW	NE	8	22N	21E	83726T	IRR			
			077-100-12	NW	NE	9	22N	21E	63456	IRR			
			077-100-12	NW	NE	9	22N	21E	63708	IRR			
			077-100-12	SW	NE	8	22N	21E	83727T	IRR			
			077-100-12	NW	NE	9	22N	21E	64266	IRR			
			077-100-12	NW	NE	9	22N	21E	64268	IRR			
			077-100-12	NW	NE	9	22N	21E	64269	IRR			
			None	SW	NE	8	22N	21E	71953	IRR			
			None	SW	NE	8	22N	21E	71954	IRR			
			None	SW	NE	8	22N	21E	71955	IRR			
			None	SW	NE	8	22N	21E	71956	IRR			
			None	SW	NE	8	22N	21E	71957	IRR			
			None	NW	SW	1	22N	20E	47599	IRR	2.00	\$2.00	
Bryan T. Walsh 5755 Peak Road Reno, NV 89510	076-120-01	Wash, Bryan T. and Rila Mae	076-120-01	NE	NE	2	22N	20E	45095	IRR	8.00	\$8.00	\$20.00
			076-120-01	NE	NE	2	22N	20E	51002	IRR	12.00	\$12.00	
Honalo Kai, LLC 250 Chism Street Reno, NV 89503	040-620-08	Fahnestock Properties, LLC	077-200-04	SW	NE	8	22N	21E	78715	IRR	4.90	\$4.90	\$4.90



BASIN ASSESSMENT SUMMARY

HYDROGRAPHIC BASIN #084

Warm Springs Valley  
Washoe County

NDWR OWNER OF RECORD	BILLING APN	POD PARCEL OWNER	POD APN	POD DESCRIPTION				PERMIT	USE	ACRE-FEET	CHARGE	TOTALS	
				QTR	QTR	SECTION	TWP						RGE
Hudspeth, Richard L. 4100 Army Road Reno, NV 89510	077-170-07	Hudspeth Family Trust	077-170-07	NW	NE	27	22N	21E	67732	IRR	2.00	\$2.00	\$2.00
Iacometti, Patricia A. & Patrick R. 15000 Pyramid Highway, State Route 445 Reno, NV 89510	076-271-05	Iacometti, Patricia A. & Patrick R.	076-271-05	SW	NE	24	22N	20E	55656	IRR	4.00	\$4.00	\$4.00
Boren, John A., Jr. P. O. Box 1040 Sparks, NV 89432	076-110-12	Boren, John A., Jr.	076-110-12	NE	SE	35	23N	20E	47562	IRR	16.00	\$16.00	\$16.00
Jones, Gregory W. & Laura P. O. Box 52500 Sparks, NV 89435	076-120-29	Jones, Gregory W. & Laura	076-120-29	SE	SW	2	22N	20E	67992	IRR	9.50	\$9.50	\$9.50
L W Land Company, LLC C/O Murphy Family Trust 695 Mile Circle Drive Reno, NV 89511	043-062-01	BLM	None	NW	NW	16	22N	21E	55603	IRR	544.00	\$544.00	\$544.00
		BLM	None	NW	NW	16	22N	21E	55604	IRR			
		BLM	None	NW	NW	16	22N	21E	55605	IRR			
		BLM	None	NW	NW	16	22N	21E	55606	IRR			
		BLM	None	NW	NW	16	22N	21E	55607	IRR			
Mann, Angela R. Beard- & Mann, Richard L. 5800 Twin Springs Road Reno, NV 89510-9331	077-160-36	Mann Family Trust	077-160-36	NE	NE	35	22N	21E	67630	IRR	2.50	\$2.50	\$2.50
Marshall, Robert W. & Nanette 175 Slags Leap Circle Sparks, NV 89441-7282	076-690-42	United States of America	079-220-41	NW	SW	29	24N	20E	39593	IRR	64.60	\$64.60	\$64.60
McGuire, Kenneth L. & Sue 4055 Army Road Reno, NV 89510	077-170-09	McGuire, Kenneth L. & Sue C.	077-170-09	SE	NW	27	22N	21E	50054	IRR	10.00	\$10.00	\$10.00
Mendes, Alan & Lillian 400 Lemmon Drive Reno, NV 89506	552-190-11	BLM	None	SW	SW	8	21N	20E	48819	STK	5.20	\$5.20	\$5.20
Meredith, Marjorie 1005 Pates Way Sparks, NV 89434	030-642-06	Meredith, Marjorie	077-260-01	SW	NW	3	21N	22E	50764	IRR	24.00	\$24.00	\$24.00
Messenger Molding, Inc. 7854 White Street	076-171-16	BLM	None	SW	SE	24	22N	20E	62644	IRR	15.00	\$15.00	\$23.00
			None	SW	SE	24	22N	20E	62643	IRR			

BASIN ASSESSMENT SUMMARY

HYDROGRAPHIC BASIN #084

Warm Springs Valley  
Washoe County

Reno, NV 89523  
None SW SE 24 22N 20E 69780 IRR 2.50 \$2.50  
None SW SE 24 22N 20E 69781 IRR 5.50 \$5.50

Stewart Living Trust, Michael B.  
250 Chism Street  
Reno, NV 89503  
071-060-22 BLM None SW NE 8 22N 21E 78714 IRR 55.00 \$55.00

Millennium Properties  
of Northern Nevada, LLC  
3405 Amy Road  
Reno, NV 89510  
077-460-02 BLM None NE SW 34 22N 21E 74442 IRR 20.00 \$20.00

MoelMercier Living Trust  
3400 Right Hand Canyon Road  
Reno, NV 89510  
077-300-13 MoelMercier Living Trust 077-300-13 NE NE 29 22N 22E 77316 IRR 40.00 \$40.00

MPG Land Holdings  
3405 Amy Road  
Reno, NV 89510  
077-220-12 MPG Land Holdings 077-220-12 NE SW 34 22N 21E 74438 IRR 14.50 \$14.50  
077-220-12 NE SW 34 22N 21E 74441 IRR 30.50 \$30.50

Newell, George W. & Lolita L.  
1200 Sharrock Road  
Reno, NV 89510  
077-130-40 Newell Family Trust 077-130-40 SE SE 16 22N 21E 71745 IRR 3.00 \$3.00

Novelly, Orville A III & Janice L.  
8610 Aquifer Way  
Reno, NV 89506  
077-410-18 Novelly, Orville A III & Janice L. 077-410-18 SE SE 7 21N 22E 80858 IRR 2.30 \$2.30

Palomino Valley GID  
P. O. Box 615  
Sparks, NV 89432  
077-350-02 Palomino Valley GID 077-350-02 SW SE 33 23N 21E 76042 QM 13.98 \$13.98  
077-350-02 SW SE 33 23N 21E 76938 QM  
077-350-02 SW SE 33 23N 21E 77335 QM  
076-251-07 LT03 7 22N 21E 76043 QM 8.00 \$8.00  
076-251-07 LT03 7 22N 21E 76937 QM

Cordon, Philip E. & Heather C.  
1070 Hallertau Drive  
Sparks, NV 89441  
530-631-06 Prati, Tom & Lannette 077-340-76 SW NW 4 22N 21E 77496 IRR 10.00 \$10.00

Daniel W. Phillips  
270 Nicole Drive,  
Sparks, NV 89436  
089-421-26 Lopez, Eusebio & Maria E 077-130-26 SE SW 16 22N 21E 67952 IRR 5.00 \$5.00

NDWR OWNER OF RECORD	BILLING APN	POD PARCEL OWNER	POD APN	QTR		SECTION	TWP	RGE	PERMIT	USE	ACRE-FEET	CHARGE	TOTALS
				SE	SE								
Phillips Family Revocable Trust	076-110-31	Coyote Run Farm, LLC	076-110-13	SE	SE	35	23N	20E	65500	IRR	12.00	\$12.00	\$12.00
Steven L. & Joann Branaman													









BASIN ASSESSMENT SUMMARY

HYDROGRAPHIC BASIN #084

Warm Springs Valley  
Washoe County

Reno, NV 89509

Cameron, Evelyn N. and Wesley R.  
600 Two Forty Road  
Reno, NV 89510

076-110-06

Mark A Perkins

077-140-06

SW NE

35

23N

20E

83112

IRR

12.50

\$12.50

\$12.50

Washoe County  
Department of Water Resources  
P.O. Box 11130  
Reno, NV 89520

002-020-06

BLM

None

NE SE

18

23N

21E

39849

REC

19.98

\$19.98

\$122.92

Richardson Family Trust  
Barhardt, John C. et al.  
Springwood, LLC  
Springwood, LLC  
Springwood, LLC  
Springwood, LLC  
Springwood, LLC  
Douglas, Brent N.

077-270-03  
077-160-35  
076-242-05  
076-242-05  
076-242-05  
076-242-05  
076-320-11  
077-490-04

NW NE  
NE NW  
SE SE  
SE NE  
SE NE  
SE NE  
SE NE  
NE SE

21  
5  
26  
6  
6  
6  
14  
4  
22

22N  
21N  
22N  
22N  
22N  
22N  
23N  
22N  
22N

21E  
22E  
21E  
21E  
21E  
21E  
20E  
21E  
21E

68709  
77037  
78074  
79768  
80399  
80399  
80400  
68313  
39167  
81860

IRR  
IRR  
COM  
COM  
COM  
COM  
COM  
IRR  
IRR  
COM

52.00  
7.50  
2.00  
0.95  
5.00  
3.50  
5.00  
2.50  
20.00  
2.94

\$52.00  
\$7.50  
\$2.00  
\$1.00  
\$5.00  
\$3.50  
\$5.00  
\$2.50  
\$20.00  
\$2.94

NDWR OWNER OF RECORD	BILLING APN	POD PARCEL OWNER	POD APN	QTR	QTR	POD DESCRIPTION	PERMIT	USE	ACRE-FEET	CHARGE	TOTALS
Bureau of Land Management				NW	NE	SECTION	24099	STK	4.00		Billied Seperately
				NW	NE	7	50021	STK	14.94		

BASIN ASSESSMENT SUMMARY

HYDROGRAPHIC BASIN #084

Warm Springs Valley  
Washoe County

		077-340-78		LT05		7		22N		21E		71589		STK		14.94	
		SE		NW		4		22N		21E		73841		QM		1.50	
Reno-Sparks Indian Colony	012-192-31	Fahnestock Family Trust	077-100-33	SW	NE	8	22N	21E	69580	IRR	36.00	Billed Separately					
98 Colony Road		Fahnestock Family Trust	077-100-33	SW	NE	8	22N	21E	69582	IRR							
Reno, NV 89502		Fahnestock Family Trust	077-100-33	SW	NE	8	22N	21E	69584	IRR							
		Fahnestock Family Trust	077-100-33	SW	NE	8	22N	21E	69586	IRR							
		BLM	None	SE	NW	4	21N	20E	52089	QM	183.68						
			None	NE	NW	4	21N	20E	53313	QM							
			None	NE	NW	4	21N	20E	60214	QM							
			None	SW	SE	31	22N	20E	67632	QM							
			None	NW	SE	33	22N	20E	67633	QM							
			None	SW	SE	31	22N	20E	69708	QM							
			None	SE	SE	31	22N	20E	69709	QM							
Goldfrn, Aida L. & Sheldon J.	076-920-01	Goldfrn, Aida L. & Sheldon J.	076-920-01	NE	NE	18	21N	22E	V09749	IRR	0.00	No Assessment					
Note:			076-920-01	NE	NE	18	21N	22E	77260	QM	0.00						
Claim Undetermined																	



BRIAN SANDOVAL  
Governor

STATE OF NEVADA

LEO DROZDOFF  
Director

JASON KING, P.E.  
State Engineer



DEPARTMENT OF CONSERVATION AND NATURAL RESOURCES  
DIVISION OF WATER RESOURCES

901 South Stewart Street, Suite 2002

Carson City, Nevada 89701-5250

(775) 684-2800 • Fax (775) 684-2811

<http://water.nv.gov>

October 30, 2014

RECEIVED NOV 06 2014

Washoe County Commissioners  
P. O. Box 11130  
Reno, NV 89520-0027  
CERTIFIED MAIL: 71067808063000573948


Ladies and Gentlemen:

Pursuant to the provisions of NRS § 534.040(2), it is respectfully requested that you levy a special assessment on all taxable property within the confines of the Washoe Valley Groundwater Basin for the Fiscal Year July 1, 2015, to June 30, 2016. The levy must be charged against each water user who has a permit to appropriate water or a perfected water right, and the charge against each water user must be based upon the proportion which their water right bears to the aggregate water rights in the subject hydrographic basin, as officially designated on February 1, 1978.

The amount of \$3,431.42 will be required for the payment of necessary expenses for supervision over the groundwater basin to include, but not limited to special studies, water level measurements, crop/pumpage inventories, field investigations, aquifer tests, well driller inspections, intent to drill card and well log review, associated data collection and management.

We are enclosing a certificate to be signed and returned indicating that the assessment rate necessary to support the proposed budget has been acted on by the County Commissioners and the amount certified to the Assessor.

Sincerely,

  
Jason King, P.E.  
State Engineer

JK/sg  
Enclosure

BASIN ASSESSMENT SUMMARY

HYDROGRAPHIC BASIN #089

Washoe Valley  
Washoe County

Acre-Feet Subject to Assessment ..... 5,685.82  
 Charge Per Acre-Foot ..... \$0.60  
 Excess Due to \$1.00 Minimum Charge and Rounding ..... \$19.93  
 Total Amount Assessed ..... \$3,431.42

NDWR OWNER OF RECORD	BILLING APN	POD PARCEL OWNER	POD APN	QTR	QTR	SECTION	TWP	RGE	PERMIT	USE	ACRE-FEET	CHARGE	TOTALS
Lichens, Fred W. & Barbara M. c/o Roddger B. Primm Family Trust 5100 Franktown Road Carson City, NV 89704	055-060-35	Rodger B. Primm Family Trust	055-060-35	NW 1/4	SW 1/4	10	16N	19E	9268	IRR	7.47	\$4.48	\$4.48
Rodger B. Primm Family Trust 5100 Franktown Road Carson City, NV 89704	055-060-35	Rodger B. Primm Family Trust	055-060-35	NW 1/4	SW 1/4	10	16N	19E	9268	IRR	323.78	\$194.27	\$194.27
First American Title Insurance Co. (1/2) UDI Scottsdale, AZ 85261 Bacon Family Trust (1/6) UDI Robert E. Martin Trust (1/6) UDI Ramon H. Schmutz (1/6) UDI	unsecure	Rodger B. Primm Family Trust	055-060-35	NW 1/4	SW 1/4	10	16N	19E	9268	IRR	124.74	\$74.84	\$74.84
c/o George Benesch, Esq. 190 Huffaker Lane, Suite 408 Reno, NV 89511	050-220-34	Padgett, Varnell & Nancy, et. al.	050-220-34	SW 1/4	NW 1/4	24	17N	19E	11510	IRR	2.18	\$1.31	\$1.31
Padgett, Varnell O. & Nancy Ann 943 Ephedra Lane Sparks, NV 89432	050-220-34	Padgett, Varnell & Nancy, et. al.	050-220-34	SW 1/4	NW 1/4	24	17N	19E	11510	IRR	2.18	\$1.31	\$1.31
Aberndroth, Wesley E. 55 Lonesome Polecat Lane Carson City, NV 89704	050-220-35	Aberndroth, Wesley W.	050-220-35	SW 1/4	NW 1/4	24	17N	19E	11510	IRR	7.65	\$4.59	\$4.59
Rice, John P. & Linda L. c/o Nancy Padgett 943 Ephedra Lane Sparks, NV 89432	050-220-34	Padgett, Varnell & Nancy, et. al.	050-220-34	SW 1/4	NW 1/4	24	17N	19E	11510	IRR	1.09	\$1.00	\$1.00
Wertheim Revocable Trust, George A. P. O. Box 701 Tahoe City, CA 96145	127-075-23	Padgett, Varnell & Nancy, et. al.	050-220-34	SW 1/4	NW 1/4	24	17N	19E	11510	IRR	1.09	\$1.00	\$1.00
Aitken, David M. c/o Zahler Family Trust Zahler, Paul & Mary P., Trustees P. O. Box 6082 Incline Village, NV 89450	050-234-08	Zahler Family Trust	050-234-08	SE 1/4	NE 1/4	23	17N	19E	11807	IRR	9.70	\$5.82	\$5.82



BASIN ASSESSMENT SUMMARY

HYDROGRAPHIC BASIN #089

Washoe Valley  
Washoe County

NDWR OWNER OF RECORD	BILLING APN	POD PARCEL OWNER	POD APN	QTR	QTR	POD DESCRIPTION	PERMIT	USE	ACRE-FEET	CHARGE	TOTALS
				SECTION	TWP	RGE					
Old Washoe, LLP P.O. Box 778114 Henderson, NV 89077	050-220-20	Old Washoe, LLP	050-220-20	SW 1/4	NW 1/4	24	17N	19E	2.29	\$1.37	\$1.37
Steele, Kathy NHTE Trust 800 U.S. Highway 395 North Washoe Valley, NV 89704	050-231-04	Starkey, Randy A. & Patricia	050-231-46	SW 1/4	SE 1/4	23	17N	19E	2.02	\$1.21	\$1.21
Gillemot Family Trust, George W. 4814 Old US Highway 395 Carson City, NV 89704	055-042-34	George W. Gillemot Family Trust George W. Gillemot Family Trust George W. Gillemot Family Trust	055-042-34 055-042-34 055-042-40	SE 1/4 SE 1/4 NW 1/4	SW 1/4 SW 1/4 SW 1/4	03 03 03	16N 16N 16N	19E 19E 19E	616.41	\$369.85	\$375.80
McEwen, C. John & Nannini, F. c/o Richard Staub 1049 Carson Street Carson City, NV 89701	050-351-05	United States of America, BLM	050-351-04	SW 1/4	SE 1/4	34	17N	20E	361.99	\$217.19	\$217.19
Ratliff, Roy L. And Lorene c/o Patricia Brown 3690 Clark Dr Washoe Valley, NV 89704	050-441-11	Howell, Jeffery C. & Roxwinkel, Julie	050-441-11	SE 1/4	NW 1/4	06	16N	20E	4.00	\$2.40	\$2.40
Patterson, Michael c/o Howell, Jeffrey C et al 3275 Lyon Ln Washoe Valley, NV 89704	050-441-16	Howell, Jeffery C. & Roxwinkel, Julie	050-441-16	SE 1/4	NW 1/4	06	16N	20E	4.00	\$2.40	\$2.40
Brown, Michael C/O Weinberg, Frederic M & Charlotte A 3315 Lyon Ln Washoe Valley, NV 89704	050-441-17	Weinberg, Frederic M & Charlotte A	050-441-17	SE 1/4	NW 1/4	06	16N	20E	4.00	\$2.40	\$2.40
Gourley Family Living Trust 435 Timberlake Court Reno, NV 89511	046-190-13	Gourley Family Living Trust	046-190-13	NE 1/4	SE 1/4	15	17N	19E	1.96	\$1.18	\$1.18
Stewart Family Trust Stewart, John W. & Janice C., Trustees 15 Lonesome Polecat Lane Carson City, NV 89704	055-310-18	Stewart Family Trust	055-310-18	NE 1/4	SE 1/4	26	16N	19E	20.00	\$12.00	\$12.00
Kelly, Peter T. c/o Kelly Family Trust 2257 DeAnn Drive Carson City, NV 89701	055-240-05	Kelly Family Trust	055-240-05	SW 1/4	NE 1/4	35	16N	19E	1.61	\$1.00	\$1.00

BASIN ASSESSMENT SUMMARY

HYDROGRAPHIC BASIN #089

Washoe Valley  
Washoe County

NDWR OWNER OF RECORD	BILLING APN	POD PARCEL OWNER	POD APN	QTR	QTR SECTION	TWP	RGE	PERMIT	USE	ACRE-FEET	CHARGE	TOTALS
Webb, William & Shelly c/o Webb Family Trust 7420 Franktown Road Washoe Valley, NV 89704	055-287-09	Lang Family Trust	055-190-05	NW¼	SE¼	22	16N 19E	20648 30581 50071 50072	IRR	5.00	\$3.00	\$10.00
	055-287-09	Webb Family Trust	055-287-09	NE¼	SW¼	23	16N 19E	48809	IRR	10.00	\$6.00	
		Webb Family Trust	055-287-09	NE¼	SW¼	23	16N 19E	48810	IRR	1.50	\$1.00	
Weise, Grant J., Jr. & Olivia S. One Mill Station Ranch Road Carson City, NV 89704	055-301-38	Weir, Donald V. & Julianne	055-292-17	NW¼	SE¼	22	16N 19E	20648 21413	IRR	20.00	\$12.00	\$12.00
Weise, Grant J., Jr. & Olivia S. One Mill Station Ranch Road Carson City, NV 89704	055-301-38	Weise, Grant J., Jr. & Olivia S.	055-301-38	SE¼	SE¼	27	16N 19E	77786	IRR	13.94	\$8.36	\$8.36
		Weise, Grant J., Jr. & Olivia S.	055-301-38	SE¼	SE¼	27	16N 19E	77787	IRR			
Weise, Grant J., Jr. & Olivia S. One Mill Station Ranch Road Carson City, NV 89704	055-301-34	Weise, Grant J., Jr. & Olivia S.	055-301-34	NE¼	NE¼	27	16N 19E	49089	IRR	6.00	\$3.60	\$3.60
Weise, Robert L. & Cathy V. P. O. Box 5009 Reno, NV 89513-5009	400-190-07	Weir, Donald V. & Julianne	055-190-01	NW¼	SE¼	22	16N 19E	20648 21413	IRR	17.97	\$10.78	\$11.78
	400-190-07	L B Acquisitions, LLC	055-383-11	SE¼	NW¼	23	16N 19E	27565	IRR	0.96	\$1.00	
Murphy Trust, John A. & Pamela Murphy, John A. & Pamela, Trustees 295 Bellevue Road Carson City, NV 89704	055-172-01	Murphy Trust, John A. & Pamela	055-172-01	SW¼	SE¼	14	16N 19E	61173	IRR	3.00	\$1.80	\$1.80
Cliff, Alvin H. c/o Cliff Brothers Ranch 5545 Franktown Road Carson City, NV 89704	055-150-04	Cliff Brothers Ranch, LLC	055-150-04	SE¼	NW¼	15	16N 19E	20840	IRR	546.36	\$327.82	\$327.82
Mission Car Wash LP c/o Reeves Business Ventures 3451 Lispen Court Sparks, NV 89436	046-080-03	Reeves Business Ventures	046-080-03	SW¼	NW¼	24	17N 19E	21792	COM	4.91	\$2.95	\$4.46
		Reeves Business Ventures	046-080-04	SE¼	NE¼	23	17N 19E	64194	COM	2.52	\$1.51	
Stutes, Marcia A. c/o Evans, Kyle H, et. al. 2135 Wild Flower Drive Carson City, NV 89704	050-386-02	Evans, Kyle H, et. al.	050-386-02	SE¼	NW¼	31	17N 20E	23289	IRR	1.00	\$1.00	\$1.00
Taras Trust, Richard V. Taras, Richard V., Trustee 5880 Eastlake Boulevard Washoe Valley, NV 89704	050-351-47	Richard V. Taras Trust	050-351-47	SE¼	SE¼	17	16N 20E	76804	IRR	3.00	\$1.80	\$1.80



BASIN ASSESSMENT SUMMARY

HYDROGRAPHIC BASIN #089

Washoe Valley  
Washoe County

NDWR OWNER OF RECORD	BILLING APN	POD PARCEL OWNER	POD APN	QTR	QTR	POD DESCRIPTION	PERMIT	USE	ACRE-FEET	CHARGE	TOTALS		
				SECTION	TWP	RGE	WLD						
James, Thomas F. Realty, LP 7707 T Street, Suite A Little Rock, AR 72227-4044	Unsecured	Nevada Department of Wildlife	050-202-04	SE¼	SE¼	36	17N	19E	24004	WLD	1.06	\$1.00	\$1.00
GTS, LLC c/o Thiel, George 2801 Tamara Ct Mindert, NV 89423	046-042-06	United States of America	046-022-07	SE¼	NE¼	4	17N	19E	75136	IRR	30.72	\$18.43	\$18.43
		United States of America	046-022-07	SE¼	NE¼	4	17N	19E	75137	IRR			
		State of Nevada	046-042-04	SE¼	NE¼	34	17N	19E	75138	IRR			
		United States of America	050-202-07	SE¼	NE¼	34	17N	19E	75139	IRR			
		United States of America	050-202-07	SE¼	NE¼	34	17N	19E	75140	IRR			
		State of Nevada	046-042-04	SE¼	NE¼	34	17N	19E	75141	IRR			
Washoe Ranch Properties, LLC P. O. Box 1724 Carson City, NV 89702	046-041-11	Washoe Ranch Properties, LLC	046-022-04	NW¼	SW¼	35	17N	19E	V05764	STK	44.93	\$26.96	\$26.96
Washoe County (Div. Water Resources) P. O. Box 11130 Reno, NV 89520	046-080-36	Washoe County	046-051-29	SW¼	SE¼	27	17N	19E	24781	REC	9.82	\$5.89	\$777.56
		Washoe County	046-051-29	SW¼	SE¼	27	17N	19E	24782	REC	11.60	\$6.96	
		Washoe County	050-081-08	SW¼	NW¼	11	16N	19E	26469	IRR	40.00	\$24.00	
		Bank of the West	046-080-16	SE¼	NE¼	23	17N	19E	30097	QM	0.50	\$1.00	
		Washoe County	046-021-04	NW¼	NW¼	3	16N	19E	33672	REC	61.26	\$36.76	
		Washoe County	046-080-36	NE¼	NE¼	23	17N	19E	58615	COM	157.49	\$94.49	
		Washoe County	046-080-36	NE¼	NE¼	23	17N	19E	59703	QM			
		Washoe County	046-080-36	NE¼	NE¼	23	17N	19E	63357	MUN			
		Washoe County	046-080-36	NE¼	NE¼	23	17N	19E	63358	MUN			
		Washoe County	046-080-36	NE¼	NE¼	23	17N	19E	64023	MUN			
		Washoe County	046-080-36	NE¼	NE¼	23	17N	19E	64343	MUN			
		Washoe County	046-080-36	NE¼	NE¼	23	17N	19E	73123	MUN			
		Washoe County	046-080-36	NE¼	NE¼	23	17N	19E	73807	MUN			
		Washoe County	046-080-36	NE¼	NE¼	23	17N	19E	74858	MUN			
		Washoe County	046-080-36	NE¼	NE¼	23	17N	19E	77354	QM			
		Washoe County	046-080-36	NE¼	NE¼	23	17N	19E	77355	QM			
		Washoe County	046-080-36	NE¼	NE¼	23	17N	19E	77356	QM			
		Washoe County	046-080-36	NE¼	NE¼	23	17N	19E	76771	MUN			
		Washoe County	046-021-04	NE¼	NW¼	3	16N	19E	40528	REC	20.38	\$12.23	
		Washoe County School District	050-402-03	NE¼	SW¼	31	17N	20E	45173	REC	8.78	\$5.27	
		Warner, Randall J. & Elizabeth A.	050-411-13	SW¼	SW¼	32	17N	20E	49390	COM	1.01	\$1.00	
		Doble Doodle, LLC	050-411-24	SE¼	SE¼	31	17N	20E	49896	QM	7.00	\$4.20	
		Washoe Valley Christian Church	050-411-32	SE¼	SE¼	31	17N	20E	49897	QM			
		Washoe Valley Christian Church	050-411-32	SE¼	SE¼	31	17N	20E	61059	QM			

(Continued)

BASIN ASSESSMENT SUMMARY

HYDROGRAPHIC BASIN #089

Washoe Valley  
Washoe County

NDWR OWNER OF RECORD	BILLING APN	POD PARCEL OWNER	POD APN	QTR	QTR	POD DESCRIPTION	RGE	PERMIT	USE	ACRE-FEET	CHARGE	TOTALS
						SECTION	TWP					
Washoe County (Div. Water Resources) (Continuation)		Washoe County School District	050-402-03	NE¼	SW¼	31	17N	20E	REC	5.83	\$3.50	
		Rodriguez-Campo, Gonzalo et al	050-411-31	SW¼	SW¼	32	17N	20E	QM	6.29	\$3.77	
		Smith, Robert H., et. al.	050-443-28	SW¼	NE¼	6	16N	20E	IRR	2.02	\$1.21	
		Tanner, Matthew C.	050-490-05	NE¼	SE¼	8	16N	20E	IRR	35.13	\$21.08	
		Platt, Brad A & Chris S	050-490-01	SE¼	SE¼	8	16N	20E	QM	9.94	\$5.96	
		Washoe Valley Christian Church	050-411-32	SE¼	SE¼	31	17N	20E	QM	2.00	\$1.20	
		Washoe County	055-371-16	NW¼	SE¼	22	16N	19E	MUN	223.60	\$134.16	
		Washoe County	055-210-19	NW¼	SE¼	22	16N	19E	MUN			
		Washoe County	055-210-19	NW¼	SE¼	22	16N	19E	MUN			
		Washoe County	055-210-19	NW¼	SE¼	22	16N	19E	MUN			
		Washoe County	055-210-19	NW¼	SE¼	22	16N	19E	MUN			
		Washoe County	055-371-16	NW¼	SE¼	22	16N	19E	MUN			
		Washoe County	055-371-16	NW¼	SE¼	22	16N	19E	MUN			
		Zsis, Steven & Jamie	055-200-86	NW¼	NW¼	22	16N	19E	MUN			
		Zsis, Steven & Jamie	055-200-86	NW¼	NW¼	22	16N	19E	MUN			
	Tanner, Matthew C.	050-490-05	NW¼	NE¼	23	17N	19E	IRR	474.86	\$284.92		
	Platt, Brad A & Chris S	050-490-01	NW¼	NE¼	23	17N	19E	IRR				
	Platt, Brad A & Chris S	050-490-01	NW¼	NE¼	23	17N	19E	IRR				
	Tanner, Matthew C.	050-490-05	NW¼	NE¼	23	17N	19E	IRR				
	Platt, Brad A & Chris S	050-490-01	NW¼	NE¼	23	17N	19E	IRR				
	United States of America	050-210-37	NW¼	NE¼	23	17N	19E	IRR				
	United States of America	050-210-37	NW¼	NE¼	23	17N	19E	IRR				
	United States of America	050-210-37	NW¼	NE¼	23	17N	19E	IRR				
	United States of America	050-210-37	NW¼	NE¼	23	17N	19E	IRR				
	United States of America	050-210-37	NW¼	NE¼	23	17N	19E	IRR				
	United States of America	050-210-37	NW¼	NE¼	23	17N	19E	IRR				
	United States of America	050-210-37	NW¼	NE¼	23	17N	19E	IRR				
	United States of America	050-210-37	NW¼	NE¼	23	17N	19E	IRR				
	United States of America	050-210-37	NW¼	NE¼	23	17N	19E	IRR				
	Washoe County School District	050-402-03	SW¼	NE¼	23	17N	19E	MUN	57.14	\$34.28		
	Penegor, Wayne M. & Luanne A.	050-330-05	SW¼	SW¼	31	17N	20E	COM	5.14	\$3.08		
	Weir, Donald & Julianne	055-190-01	NE¼	SE¼	22	16N	19E	IRR	6.06	\$3.64		
	Sebold Trust	055-210-16	NW¼	SE¼	22	16N	19E	IRR				
	LB Acquisitions, LLC	055-412-09	NW¼	SW¼	23	16N	19E	IRR				
	LB Acquisitions, LLC	055-383-11	SE¼	NW¼	23	16N	19E	IRR	33.28	\$19.97		
	Bailey Trust	055-180-01	NE¼	SE¼	21	16N	19E	IRR	2.02	\$1.21		
	Sayan-Hannah Trust	046-051-25	SW¼	NW¼	26	17N	19E	IRR	6.06	\$3.64		
	Sayan-Hannah Trust	046-051-25	SE¼	NE¼	27	17N	19E	IRR				

(Continued)



BASIN ASSESSMENT SUMMARY

HYDROGRAPHIC BASIN #089

Washoe Valley  
Washoe County

NDWR OWNER OF RECORD	BILLING APN	POD PARCEL OWNER	POD APN	QTR	QTR	POD DESCRIPTION	PERMIT	USE	ACRE-FEET	CHARGE	TOTALS
						SECTION	TWP				
Washoe County (Div. Water Resources) (Continuation)		Trusted Sisters, LLC	050-550-09	SW 1/4	NW 1/4	5	16N	20E	0.46	\$1.00	
		Gillemont Family Trust	055-042-26	SW 1/4	SW 1/4	3	16N	19E	3.28	\$1.97	
		United States of America	050-210-37	NE 1/4	NW 1/4	26	17N	19E	6.06	\$3.64	
		Gillemont Family Trust	055-042-06	NW 1/4	NE 1/4	10	16N	19E	60.00	\$36.00	
		Gillemont Family Trust	055-042-06	NW 1/4	NE 1/4	10	16N	19E			
		Gillemont Family Trust	055-042-06	NW 1/4	NE 1/4	10	16N	19E			
		Gillemont Family Trust	055-042-06	NW 1/4	NE 1/4	10	16N	19E			
		Richard, Peter A. & Denise R. et al	050-320-03	NW 1/4	SW 1/4	6	16N	20E	1.00	\$1.00	
		Coyle Family Trust	055-291-20	NW 1/4	SE 1/4	23	16N	19E	11.06	\$6.64	
		DL Lakeshore LLC	050-419-09	SW 1/4	SW 1/4	32	17N	20E	0.61	\$1.00	
		Washoe County	055-051-15	SW 1/4	NE 1/4	10	16N	19E	20.00	\$12.00	
Keith, Hugh J., Karri M., Robin, & Ruth M. P. O. Box 991 Reno, NV 89502	Unsecured	Rodriguez-Ocampo, Gonzalo et al	050-411-31	SW 1/4	SW 1/4	32	17N	20E	2.37	\$1.42	\$1.42
Roman Catholic Bishop of Reno 290 South Arlington Avenue, Suite 200 Reno, NV 89501	046-070-50	Roman Catholic Bishop of Reno	046-070-60	NE 1/4	SW 1/4	23	17N	19E	42.57	\$25.54	\$25.54
Welch, Clare C. 3005 Kristan Lane Carson City, NV 89704	050-405-03	Welch Family Trust	050-405-03	SE 1/4	SW 1/4	31	17N	20E	4.02	\$2.41	\$2.41
Hawkins, Mary Anne & Tolles, Michael F. 3040 Chipmonk Drive Carson City, NV 89704	050-382-03	Tolles, Michael F. & Hawkins, Mary A. et. al.	050-382-03	SE 1/4	NE 1/4	31	17N	20E	3.97	\$2.38	\$2.38
Wilson, David H. & Dona L. 3050 Chipmonk Drive Carson City, NV 89704	050-382-02	Wilson, David and Donna	050-382-03	SE 1/4	NE 1/4	31	17N	20E	2.97	\$1.78	\$1.78
Pyle, Charles R. & Gayle L. 3720 Nye Drive Carson City, NV 89704	050-461-06	Pyle, Charles R. & Gayle L.	050-461-06	NE 1/4	SW 1/4	6	16N	20E	3.40	\$2.04	\$2.04
		Pyle, Charles R. & Gayle L.	050-461-06	NE 1/4	SW 1/4	6	16N	20E			
Timberg, George A. c/o Erskine, Richard L., Sr. 3210 Lakeshore Drive Carson City, NV 89704	050-441-21	Erskine, Richard L., Sr.	050-441-21	SE 1/4	NW 1/4	6	16N	20E	1.01	\$1.00	\$1.00

BASIN ASSESSMENT SUMMARY

HYDROGRAPHIC BASIN #089

Washoe Valley  
Washoe County

NDWR OWNER OF RECORD	BILLING APN	POD PARCEL OWNER	POD APN	QTR		POD DESCRIPTION		PERMIT	USE	ACRE-FEET	CHARGE	TOTALS
				QTR	QTR	SECTION	TWP					
McCartery, Julayne Pittman, Jim & Vicki Squires, Robert R. c/o L B Acquisitions, LLC 30 Lightning W Ranch Washoe Valley, NV 89704	055-421-11	L B Acquisitions, LLC	055-421-11	NW¼	NW¼	23	16N	19E	IRR	4.06	\$2.44	\$3.44
Flying Me Ranch LLC c/o Norman J Azevedo 6755 Franktown Rd Washoe Valley, NV 89704	055-200-77	Flying Me Ranch LLC	055-200-95	NE¼	SE¼	21	16N	19E	IRR	89.83	\$53.90	\$53.90
Carol A. Bailey Trust 6995A Franktown Road Carson City, NV 89704	055-200-76	Bailey Trust, Carol A.	055-180-01	NE¼	SE¼	21	16N	19E	IRR	70.91	\$42.55	\$42.55
Noland, Delpha M. c/o Noland Family Trust Noland, Robert L. & Delpha M., Trustees 5555 Eastlake Boulevard Carson City, NV 89704	050-351-35	Noland Family Trust Noland Family Trust Noland Family Trust	050-351-35 050-351-37 050-351-35	SW¼ NW¼ SW¼	NE¼ SE¼ NE¼	16 16 16	16N 16N 16N	20E 20E 20E	IRR IRR IRR	92.00	\$53.20	\$53.20
Nelson, James N., Jr. & Louisa R. 3605 Clark Drive Carson City, NV 89704	050-422-23	Nelson, James N., Jr. & Louisa R.	050-422-23	NE¼	NW¼	6	16N	20E	QM	2.24	\$1.34	\$1.34
James H Fulton 2780 Pueblo Street Silver Springs, NV 89429	050-231-32	James H. Fulton James H. Fulton	050-231-32 050-231-32	NW¼ NW¼	SE¼ SE¼	23 23	17N 17N	19E 19E	QM QM	8.41	\$5.05	\$5.05
Hannan, J. Thomas 1894 Highway 50 East, Suite 4-332 Carson City, NV 89701	055-292-17	Hannan, J. Thomas	055-292-17	SW¼	SW¼	23	16N	19E	IRR	16.36	\$9.82	\$9.82
Riley, Earnest H. & Jewel c/o Riley Family Trust, Jewel A. Riley, Jewel A., Trustee 1065 Broadway Boulevard Reno, NV 89502	013-391-15	Bison Construction	046-080-46	SE¼	NE¼	23	17N	19E	COM	0.22	\$1.00	\$1.00
King Family Trust King, John W. & Patricia A., Trustees 7395 Bryan Canyon Road Carson City, NV 89704	055-292-48	King Family Trust	055-292-48	SW¼	SW¼	23	16N	19E	IRR	20.00	\$12.00	\$12.00
Weir, Don 7250 Franktown Road Carson City, NV 89704	055-190-01	Weir, Donald V. & Julianne	055-190-01	NW¼	SE¼	22	16N	19E	IRR	11.84	\$7.10	\$7.10



BASIN ASSESSMENT SUMMARY

HYDROGRAPHIC BASIN #089

Washoe Valley  
Washoe County

NDRW OWNER OF RECORD	BILLING APN	POD PARCEL OWNER	POD APN	QTR	QTR	POD DESCRIPTION	PERMIT	USE	ACRE-FEET	CHARGE	TOTALS		
				SECTION	TWP	RGE							
Clark, Michael E. 3775 Poco Lena Court Washoe Valley, NV 89704	050-303-15	Clark, Michael E.	050-303-15	NE 1/4	SW 1/4	5	16N	20E	70928	IRR	5.00	\$3.00	\$3.00
Day, Richard & Mary Day Family Trust Day, Richard W. & Mary E. 3725 Poco Lena Court Washoe Valley, NV 89704	050-303-14	Day Family Trust	050-303-14	NE 1/4	SW 1/4	5	16N	20E	68979	IRR	1.00	\$1.00	\$1.00
Rinehart Living Trust, Richard & Vicki 133 Peppy San Court Washoe Valley, NV 89704	050-304-19	Rinehart Lvrng Trust, Richard & Vicki	050-304-19	SW 1/4	SE 1/4	5	16N	20E	69752	IRR	4.00	\$2.40	\$2.40
Serpa, John C. Jr. & Diana P.O. Box 1724 Carson City, NV 89702	Unsecured	Plant, Brad A & Chris S Plant, Brad A & Chris S Tanner, Matthew C.	050-490-01 050-490-01 050-490-05	SE 1/4 SE 1/4 NE 1/4	SE 1/4 SE 1/4 SE 1/4	8 8 8	16N 16N 16N	20E 20E 20E	49154 50992 50993	IRR IRR IRR	26.06	\$15.64	\$18.64
send copy of bill to: Agent: Gregory M. Bilyeu Thiel Engineering Consultants 9480 Double Diamond Pkwy, Suite 200 Reno, NV 89521													
Nicholson, Suzann M. 17230 Big Pine Drive Carson City, NV 89704	050-481-04	Nicholson, Suzann M.	050-481-04	SE 1/4	SW 1/4	6	16N	20E	35690	IRR	2.00	\$1.20	\$1.20
Truckee Meadows Fire Protection District P. O. Box 11130 Reno, NV 89520	050-210-35	Truckee Meadows Fire Prot. Dist.	050-210-35	NE 1/4	NE 1/4	25	17N	19E	34713	QM	0.40	\$1.00	\$1.00
Lindberg, Jon C. & Michal K. 20957 Eaton Road Reno, NV 89521	050-251-03	Lindberg, Jon C. & Michael K.	050-251-03	NW 1/4	NW 1/4	30	17N	20E	35019	QM	1.38	\$1.00	\$1.00
Franktown Hills Association c/o Law Office of Thomas J. Hall P. O. Box 3948 Reno, NV 89505	Unsecured	Zemke, Hubert R., Jr. & Tessa L. Zemke, Hubert R., Jr. & Tessa L.	055-032-14 055-032-14	SE 1/4 SE 1/4	NE 1/4 NE 1/4	9 9	16N 16N	19E 19E	35289 61786	QM QM	3.64	\$2.18	\$2.18
Whiston, Richard M. 1857 Wellington W Carson City, NV 89703-745	172-020-02	Zemke, Hubert R., Jr. & Tessa L.	055-032-14	SE 1/4	NE 1/4	9	16N	19E	61786	QM	0.50	\$1.00	\$1.00
Gash, Rodger c/o Gash 1998 Family Trust Gash, Roger C. & Karen R., Trustees 3135 Old US Highway 395 Carson City, NV 89704	046-031-03	Gash 1998 Family Trust	046-031-03	SE 1/4	NE 1/4	34	17N	19E	36386	REC	2.88	\$1.73	\$1.73

BASIN ASSESSMENT SUMMARY

HYDROGRAPHIC BASIN #089

Washoe Valley  
Washoe County

NDWR OWNER OF RECORD	BILLING APN	POD PARCEL OWNER	POD APN	QTR	QTR SECTION	TWP	RGE	PERMIT	USE	ACRE-FEET	CHARGE	TOTALS	
Kruse, Tom 3235 Eastlake Boulevard Washoe Valley, NV 89704	050-411-11	Kruse, Thomas E.	050-411-11	SW 1/4	SW 1/4	32	17N	20E	36598	COM	0.40	\$1.00	\$1.00
McCleary, Elizabeth A. 7900 List Country Road Carson City, NV 89703	055-320-15	McCleary, Elizabeth A. McCleary, Elizabeth A.	055-320-15	SE 1/4	SE 1/4	26	16N	19E	36849	STK	0.61	\$1.00	\$7.73
Brunelli, Shirlee P. O. Box 508 Pahrump, NV 89041	050-220-35	Abendroth, Wesley W.	050-220-35	SW 1/4	NW 1/4	24	17N	19E	38493	IRR	4.81	\$2.89	\$2.89
Corp of Presiding Bishop, LDS c/o Tax Division 519-6205 50 East North Temple Street Salt Lake City, UT 84150	050-374-03	Corp of Presiding Bishop, LDS	050-374-03	SW 1/4	NE 1/4	32	17N	20E	38904	QM	2.30	\$1.38	\$1.38
Chacon, Samuel 40 Mill Saver Road Washoe Valley, NV 89704	055-092-24	Chacon, Samuel, Jr. & Kealyn	055-092-24	NE 1/4	NE 1/4	9	16N	19E	71863	IRR	2.16	\$1.30	\$1.30
Pleasant Valley Volunteer Fire c/o Washoe Valley Landowners Assoc. P. O. Box 19564 Reno, NV 89511	050-421-15	Washoe Valley Landowners	050-421-15	NE 1/4	NW 1/4	6	16N	20E	49883	OTH	0.25	\$1.00	\$1.00
Smith, Joanna & Julian C. 8255 Eastlake Boulevard Carson City, NV 89704	055-320-30	Smith Trust Smith Trust	055-320-30	SW 1/4	SW 1/4	25	16N	19E	50138	IRR	109.06	\$65.44	\$66.44
Sayan, Michael Dennis c/o Sayan - Hannah Trust P.O. Box 21995 Carson City, NV 89721	046-051-25	United States of America Steven A. & Julie A. Riech Sayan-Hannah Trust	046-051-22	SW 1/4	NW 1/4	26	17N	19E	51087	IRR	7.25	\$4.35	\$21.71
Vhay-Greil Family Trust Vhay, David L. & Mary S. G., Trustees 5440 East Lake Blvd. Carson City, NV 89704	050-351-57	Vhay-Greil Family Trust Vhay-Greil Family Trust	050-351-57	SE 1/4	NE 1/4	17	16N	20E	52002	IRR	240.44	\$144.26	\$144.26
Greil, James S.W. & Lou 5375 Eastlake Boulevard Carson City, NV 89704	050-351-51	Greil, James S.W. & Lou	050-351-51	NE 1/4	NE 1/4	17	16N	20E	61402	IRR	130.28	\$78.17	\$78.17



BASIN ASSESSMENT SUMMARY

HYDROGRAPHIC BASIN #089

Washoe Valley  
Washoe County

NDWR OWNER OF RECORD	BILLING APN	POD PARCEL OWNER	POD APN	QTR	QTR	POD DESCRIPTION	RGE	PERMIT	USE	ACRE-FEET	CHARGE	TOTALS
						SECTION	TWP					
Daniels, Charles J. & Susan A. 2945 Lakeshore Drive Carson City, NV 89704	050-340-01	Daniels, Charles J. & Susan A. Daniels, Charles J. & Susan A.	050-340-01	SW 1/4	SW 1/4	31	17N	20E	IRR	4.00	\$2.40	\$4.80
Hoffman Family Living Trust 3010 Chippmunk Drive Washoe Valley, NV 89704	050-419-08	Hoffman Family Trust	050-419-08	NE 1/4	SE 1/4	31	17N	20E	COM	1.94	\$1.16	\$1.16
Salzwinmer, Caroline P. O. Box 489 Silver City, NV 89428	046-070-22	Salzwinmer, Caroline & Dan L.	046-070-22	NW 1/4	SE 1/4	23	17N	19E	COM	0.34	\$1.00	\$1.00
Keife, Bradford Royal 2975 Lakeshore Drive Carson City, NV 89704	050-340-02	Keife, Royal B. & Rhonda A.	050-340-02	SW 1/4	SW 1/4	31	17N	20E	IRR	10.00	\$6.00	\$6.00
Kuhl, Donald D. & Sharon E. Kuhl Trust, Donald & Sherry 7409 Frantkown Road Carson City, NV 89704	055-292-35	Kuhl Trust	055-320-60	SW 1/4	NW 1/4	36	16N	19E	COM	6.06	\$3.64	\$3.64
Gilman, L. Lance Gilman Family Trust, L. Lance Gilman, Leonard Lance, Trustee #5 Wild Horse Canyon Drive Sparks, NV 89434	055-282-02	Gilman Family Trust, Lance Gilman Family Trust, Lance	055-282-02	NW 1/4	SE 1/4	23	16N	19E	IRR	0.98	\$1.00	\$1.00
Kennedy Family Trust Kennedy, Steven C. & Mary-Ellen, 7375 Frantkown Road Carson City, NV 89704	055-200-25	United States of America	046-060-12	SE 1/4	SE 1/4	22	16N	19E	IRR	7.02	\$4.21	\$4.21
Franktown Meadows, Inc. 1325 Airmotive Way, Suite 390 Reno, NV 89502	055-042-20	Franktown Meadows, Inc. Gilman Family Trust, George W. Franktown Meadows, Inc.	055-042-20	NE 1/4	SW 1/4	3	16N	19E	STK	2.24	\$1.34	\$4.74
Mayes, John C 2414 Exposition Blvd, #280 Austin, TX 78703	055-190-11	John C. Mayes	055-190-11	NE 1/4	SW 1/4	22	16N	19E	IRR	5.00	\$3.00	\$3.00
Pierczynski Family Trust Pierczynski, Edmond J. & Mary L. B., 7040 Frantkown Road Carson City, NV 89704	055-190-08	Pierczynski Family Trust Pierczynski Family Trust	055-190-08	NE 1/4	SW 1/4	22	16N	19E	IRR	5.00	\$3.00	\$3.00
Rummings Family Trust Rummings, L. James & Patty W., 6135 Frantkown Road Carson City, NV 89704	055-110-30	Rummings Family Trust	055-110-30	NE 1/4	SE 1/4	16	16N	19E	IRR	5.00	\$3.00	\$3.00

BASIN ASSESSMENT SUMMARY

HYDROGRAPHIC BASIN #089  
Washoe Valley  
Washoe County

NDWR OWNER OF RECORD	BILLING APN	POD PARCEL OWNER	POD APN	QTR	QTR SECTION	POD DESCRIPTION	TWP	RGE	PERMIT	USE	ACRE-FEET	CHARGE	TOTALS
Burch, Agatha 7465 Old US Highway 395 North Washoe Valley, NV 89704	055-287-05	Water Burch Family Trust	055-287-05	NE¼	SW¼	23	16N	19E	58727	IRR	2.50	\$1.50	\$1.50
Rieblil, Rose Marie 7475 Old US Highway 395 North Carson City, NV 89704	055-287-06	Rieblil, Rose M. Family Trust Rieblil, Rose M., Trustee	055-287-06	NE¼	SW¼	23	16N	19E	58728	IRR	2.50	\$1.50	\$1.50
Darren Mack Family Trust c/o Hooton, Caroline & Heinson, Norman 5350 Franktown Road Carson City, NV 89704	055-060-15	Hooton, Caroline & Heinson, Norman	055-060-15	SW¼	SW¼	10	16N	19E	58729	IRR	5.00	\$3.00	\$3.00
Murphy Family Trust 7115 San Antonio Ranch Road Carson City, NV 89704	055-190-07	Murphy Family Trust, Daniel D. Murphy Family Trust, Daniel D.	055-190-07 055-190-07	NE¼ NE¼	SW¼ SW¼	22 22	16N 16N	19E 19E	58732 58733	IRR IRR	5.00	\$3.00	\$3.00
Murphy Family Trust Murphy, Henry F. & Bonnie, Trustees 13000 Valley Springs Road Reno, NV 89511	050-411-10	Murphy Family Trust	050-411-10	SW¼	SW¼	32	17N	20E	80109	COM	3.67	\$2.20	\$2.20
Cambill Investments, Inc. c/o Schwartz, Fred, et al. 6461 Meadow Hill Drive Reno, NV 89519	046-080-42	Washoe Valley Storage	046-080-42	NW¼	NW¼	24	17N	19E	58922	QM	1.14	\$1.00	\$1.00
Washoe Valley Volunteer Fire Dept. Bowers Fire Station, Washoe Valley 345 Bellevue Rd Washoe Valley, NV 89704	055-172-28	State of Nevada	055-172-28	SW¼	SE¼	14	16N	19E	58963	OTH	0.06	\$1.00	\$1.00
Diloreto Family Trust, Thomas & Susan 985 Damonte Ranch Parkway #310 Reno, NV 89521	055-200-55	Diloreto Family Trust, Thomas & Susan Diloreto Family Trust, Thomas & Susan	055-200-55 055-200-55	SE¼ SE¼	SW¼ SW¼	22 22	16N 16N	19E 19E	59015 59016 59017	IRR IRR IRR	5.00	\$3.00	\$15.00
Diloreto Trust, P.M. & Patricia E. Diloreto Trust, P.M. & Patricia E. Diloreto Trust, P.M. & Patricia E. Diloreto Trust, P.M. & Patricia E.	055-200-50 055-200-50 055-200-50 055-200-50	Diloreto Trust, P.M. & Patricia E. Diloreto Trust, P.M. & Patricia E. Diloreto Trust, P.M. & Patricia E. Diloreto Trust, P.M. & Patricia E.	055-200-50 055-200-50 055-200-50 055-200-50	SE¼ SE¼ SE¼ SE¼	SW¼ SW¼ SW¼ SW¼	22 22 22 22	16N 16N 16N 16N	19E 19E 19E 19E	59021 59022 59023 59024	IRR IRR IRR IRR	20.00	\$12.00	
Carlson Family Trust, Bill E. & Sharon M. 7123 Franktown Road Washoe Valley, NV 89704	055-200-64	Carlson Family Trust, Bill E. & Sharon M. Carlson Family Trust, Bill E. & Sharon M.	055-200-64 055-200-64	SW¼ SW¼	SW¼ SW¼	22 22	16N 16N	19E 19E	59030 59031 59032	IRR IRR IRR	5.00	\$3.00	\$3.00
Scarpello Family Trust Scarpello, Fred & Janet, Trustees 7205 Franktown Road Carson City, NV 89704	055-200-58	Scarpello Family Trust Scarpello Family Trust	055-200-58 055-200-58	SE¼ SE¼	SW¼ SW¼	22 22	16N 16N	19E 19E	59035 59036 59037	IRR IRR IRR	10.00	\$6.00	\$6.00



BASIN ASSESSMENT SUMMARY

HYDROGRAPHIC BASIN #089

Washoe Valley  
Washoe County

NDWR OWNER OF RECORD	BILLING APN	POD PARCEL OWNER	POD APN	QTR	QTR	POD DESCRIPTION	PERMIT	USE	ACRE-FEET	CHARGE	TOTALS		
				SECTION	TWP	RGE							
Chan, Ruth P. O. Box 18184 Reno, NV 89511	050-302-29	Sutton, Greg et al.	050-302-29	NE 1/4	SE 1/4	5	16N	20E	58328	GM	2.52	\$1.51	\$1.51
Leider, Barbara J. 445 Sparrow Way Carson City, NV 89704	050-371-24	Leider, George K. & Barbara J.	050-371-24	SW 1/4	NE 1/4	32	17N	20E	59991	DOM	2.02	\$1.21	\$1.21
King, Elizabeth H. & Maclellane E. 5575 Franktown Road Carson City, NV 89704	055-441-06	King 1992 Trust, M.E., Jr. & Elizabeth	055-441-06	NE 1/4	SE 1/4	16	16N	19E	60123	IRR	2.00	\$1.20	\$1.20
Sego Family Trust Sego, Alan J. & Carolyn L. 4951 Franktown Road Carson City, NV 89704	055-032-20	Sego Family Trust	055-032-20	NW 1/4	SW 1/4	10	16N	19E	60342	IRR	2.02	\$1.21	\$1.21
Coyte Family Trust 7498 Old US Highway 395 Carson City, NV 89704	055-291-20	Coyte Family Trust	055-291-20	NW 1/4	SE 1/4	23	16N	19E	60633	IRR	40.94	\$24.56	\$24.56
Gibson, James R. & Marilyn N. 7464 Brothers Lane Carson City, NV 89704	055-281-31	Gibson, James R. & Marilyn N. LB Acquisitions, LLC	055-281-31	SE 1/4	NW 1/4	23	16N	19E	61167	IRR	2.02	\$1.21	\$2.21
Pennington, Al & Delane M. 7425 Franktown Road Washoe Valley, NV 89704	055-292-27	Pennington, Al & Delane M. LB Acquisitions, LLC	055-292-27	SE 1/4	SW 1/4	23	16N	19E	61169	IRR	2.02	\$1.21	\$2.21
Pruett, Donald N. c/o Kabour, Michael P. & Kirsten D. et al P. O. Box 4414 Carson City, NV 89702	055-281-29	LB Acquisitions, LLC	055-412-09	NW 1/4	SW 1/4	23	16N	19E	30581	IRR	1.00	\$1.00	\$1.00
Hadley, C. J. & Sullivan, Terry c/o Hadley, Caroline J. 43 Bellevue Road Washoe County, NV 89704	055-169-02	LB Acquisitions, LLC	055-412-09	NW 1/4	SW 1/4	23	16N	19E	30581	IRR	1.00	\$1.00	\$1.00
Lang Family Trust Lang, Kenneth E. & Monica C., Trustees 4230 DelCurto Drive Reno, NV 89523	055-190-05	Lang Family Trust	055-412-09	NW 1/4	SW 1/4	23	16N	19E	30581	IRR	2.47	\$1.48	\$1.48
Andrews Trust, John & Pamela Murphy c/o of Murphy 1991 Trust 295 Bellevue Rd Washoe Valley, NV 89704	055-281-34	LB Acquisitions, LLC	055-412-09	NW 1/4	SW 1/4	23	16N	19E	30581	IRR	1.49	\$1.00	\$1.00
Trust B-2 (Will of Eyre, Edward E.) 7456 Brothers Lane Washoe Valley, NV 89704	055-281-30	LB Acquisitions, LLC Weir, Donald V. & Julianne	055-412-09	NW 1/4	SW 1/4	23	16N	19E	30581	IRR	1.00	\$1.00	\$1.00

BASIN ASSESSMENT SUMMARY

HYDROGRAPHIC BASIN #089

Washoe Valley  
Washoe County

NDWR OWNER OF RECORD	BILLING APN	POD PARCEL OWNER	POD APN	QTR	QTR	POD DESCRIPTION	RGE	PERMIT	USE	ACRE-FEET	CHARGE	TOTALS
				SE	NW	SECTION	TWP					
Anderson, Christopher S. And Kellif A. 10000 Nita Avenue Chatsworth, CA 91311	050-210-22	Anderson Trust	050-210-22	SE	NW	23	16N	19E	IRR	6.14	\$3.68	\$12.12
			050-490-05	NE	SE	8	16N	20E	IRR	10.12	\$6.07	
				NW	SE	22	16N	19E	MUN	3.94	\$2.36	
				NW	SE	22	16N	19E	MUN			
Eyre, Edward E., Jr., 1998 Trust Eyre, Edward E. & Carol C., Trustees 7456 Brothers Lane Washoe Valley, NV 89704	055-281-30	Trust A of 1983 Living Trust	055-281-30	SE $\frac{1}{4}$	NW $\frac{1}{4}$	23	16N	19E	IRR	2.02	\$1.21	\$1.21
Kabour, Michael P. & Kirsten D. P. O. Box 4414 Carson City, NV 89702	055-281-29	Kabour, Michael P. & Kirsten D. et al.	055-281-29	SE $\frac{1}{4}$	NW $\frac{1}{4}$	23	16N	19E	IRR	2.02	\$1.21	\$1.21
Shaltra, Deborah L. P.O. Box 21673 Carson City, NV 89721	055-220-50	Sheltra Trust	055-222-03	SE $\frac{1}{4}$	SE $\frac{1}{4}$	9	16N	19E	IRR	2.00	\$1.20	\$1.20
Pittman, Jim & Vicki Pittman Family Trust, James R. Pittman, James R. & Victoria J., Trustees 5737 Old Highway 395 North Carson City, NV 89704	055-169-05	L. B. Acquisitions, LLC	055-411-01	NW $\frac{1}{4}$	NW $\frac{1}{4}$	23	16N	19E	IRR	2.00	\$1.20	\$1.20
Watts, Jeannie 405 Old Ophir Road Carson City, NV 89704	050-235-07	Watts, Patrick D. & Jeannie M.	050-235-07	NE $\frac{1}{4}$	SE $\frac{1}{4}$	23	17N	19E	STK	2.02	\$1.21	\$1.21
Garrus, Margo 123 Peppy San Court Carson City, NV 89704	050-304-20	Garrus Trust, Margo	050-304-20	SW $\frac{1}{4}$	SE $\frac{1}{4}$	5	16N	20E	IRR	4.00	\$2.40	\$2.40
Rumsey, Steve 4328 Marsh Ridge Road Carrollton, TX 75010	Unsecured	DL Lakeshore LLC	050-419-09	SW $\frac{1}{4}$	SW $\frac{1}{4}$	32	17N	20E	COM	1.33	\$1.00	\$1.00
L. B. Acquisitions, LLC dba: Thunder Canyon 30 Lightning W Ranch Road Washoe Valley, NV 89704	055-382-08	Block, Roger & Gayle P. L. B. Acquisitions, LLC L. B. Acquisitions, LLC Block, Roger & Gayle P. L. B. Acquisitions, LLC	055-371-18 055-382-08 055-412-09 055-371-18 055-421-11	NW $\frac{1}{4}$ NE $\frac{1}{4}$ NW $\frac{1}{4}$ NW $\frac{1}{4}$ NE $\frac{1}{4}$	SE $\frac{1}{4}$ SE $\frac{1}{4}$ NW $\frac{1}{4}$ SE $\frac{1}{4}$ NW $\frac{1}{4}$	22 22 23 22 23	16N 16N 16N 16N 16N	19E 19E 19E 19E 19E	REC REC REC REC REC	717.75	\$430.65	\$430.65
Gundy Family Trust, Laurie 4790 Franktown Road Carson City, NV 89704	055-093-03	Gundy Family Trust, Laurie	055-093-03	NW $\frac{1}{4}$	NW $\frac{1}{4}$	10	16N	19E	IRR	5.00	\$3.00	\$3.00
Nevis, Sam P. O. Box 21270 Carson City, NV 89721	055-292-03	Nevis Trust, Samuel A. Nevis Trust, Samuel A.	055-292-03 055-292-03	SE $\frac{1}{4}$ SE $\frac{1}{4}$	SW $\frac{1}{4}$ SW $\frac{1}{4}$	23 23	16N 16N	19E 19E	IRR IRR	6.06	\$3.64	\$3.64



BASIN ASSESSMENT SUMMARY

HYDROGRAPHIC BASIN #089

Washoe Valley  
Washoe County

NDWR OWNER OF RECORD	BILLING APN	POD PARCEL OWNER	POD APN	QTR	QTR SECTION	POD DESCRIPTION	RGE	PERMIT	USE	ACRE-FEET	CHARGE	TOTALS
Hearing Trust, Kathleen S. c/o Wagner Family Trust P.O. Box 19185 Reno, NV 89511	050-304-21	Wagner Family Trust	050-304-21	SW 1/4	SE 1/4	5	16N 20E	67908	IRR	2.00	\$1.20	\$1.20
Fagg, Lenny T. & Brenda L. Fagg Family Trust, L & B Fagg, Lenny T. & Brenda L., Trustees 7405 Franktown Road Washoe Valley, NV 89704	055-292-07	Fagg, L & B Trust Fagg, L & B Trust	055-292-07	SE 1/4	SW 1/4	23	16N 19E	68186 68187	IRR IRR	4.00	\$2.40	\$2.40
Bassett, Jack L & Judy A. Bassett, Jack & Judy Family Trust Bassett, Jack L & Judy A., Trustees 4995 South Old U.S. Highway 395 Washoe Valley, NV 89704	055-060-22	Bassett, Jack & Judy Family Trust	055-060-22	NW 1/4	NE 1/4	15	16N 19E	68872	IRR	2.02	\$1.21	\$1.21
Rasmussen Family Trust Rasmussen, Bernard B. & Elaine C., 605 William Brent Drive Carson City, NV 89704	055-081-79	Tye, Bryan W & Joyce Rasmussen Family Trust	055-081-81	NW 1/4	SW 1/4	11	16N 19E	V04542 V04543	IRR IRR	3.17 16.66	\$1.90 \$10.00	\$11.90
R.W. Associates c/o Cox Family Trust, David E., et al. 1281 Terminal Way, Suite 222 Reno, NV 89502	079-400-17	Tye, Bryan W & Joyce Rasmussen Family Trust	055-081-81	NW 1/4	SW 1/4	11	16N 19E	V04542 V04543	IRR IRR	4.23 22.22	\$2.54 \$13.33	\$15.87
Hubbel Family Trust, Richard L & Anne M. 18035 Lake Vista Road Washoe Valley, NV 89704	055-081-67	Tye, Bryan W & Joyce Rasmussen Family Trust	055-081-81	NW 1/4	SW 1/4	11	16N 19E	V04542 V04543	IRR IRR	1.06 5.55	\$1.00 \$3.33	\$4.33
Tye, Bryan W. & Joyce 6401 Rey Del Sierra Drive Sparks, NV 89436	055-081-95	Tye, Bryan W & Joyce Rasmussen Family Trust	055-081-81	NW 1/4	SW 1/4	11	16N 19E	V04542 V04543	IRR IRR	1.06 5.55	\$1.00 \$3.33	\$4.33
JJ Dooley Family Trust 2049 Amberwood Dr Carson City NV 89703	055-081-89	JJ Dooley Family Trust Rasmussen Family Trust	055-081-89	NW 1/4	SW 1/4	11	16N 19E	V04542 V04543	IRR IRR	6.35 33.33	\$3.81 \$20.00	\$23.81
George J. Georgeson Trust 69 Skyline Circle Reno, NV 89509	055-081-75	Tye, Bryan W & Joyce Rasmussen Family Trust	055-081-81	NW 1/4	SW 1/4	11	16N 19E	V04542 V04543	IRR IRR	1.06 5.55	\$1.00 \$3.33	\$4.33
Grashius, David M. & Kathryn L. 18205 Lake Vista Road Washoe Valley, NV 89704	055-081-74	Grashius, David M. & Kathryn L.	055-081-74	SW 1/4	SW 1/4	11	16N 19E	70298 70299	IRR IRR	6.61	\$3.97	\$3.97
Warren, John A. & Rose Marie 4755 Old Highway 395 North Carson City, NV 89704	055-041-14	Warren, John A. & Rose Marie	055-041-14	SW 1/4	SW 1/4	3	16N 19E	72182 73240	IRR IRR	8.21	\$4.92	\$4.92

BASIN ASSESSMENT SUMMARY

HYDROGRAPHIC BASIN #089

Washoe Valley  
Washoe County

NDWR OWNER OF RECORD	BILLING APN	POD PARCEL OWNER	POD APN	QTR	POD DESCRIPTION	PERMIT	USE	ACRE-FEET	CHARGE	TOTALS		
				SECTION	TWP	RGE						
Cheney, Glen A. & Jackie L. 7548 Old Highway 395 North Carson City, NV 89704	055-291-19	Cheney, Glen & Jackie L.	055-291-19	SE 1/4	23	16N	19E	72750	QIM	2.02	\$1.21	\$1.21
Tucker, Frank R. & Garrett, V. Dian 7400 Tunnel Creek Road Washoe Valley, NV 89704	055-180-10	Tucker, Frank R. et. al.	055-180-10	SW 1/4	22	16N	19E	73114	QIM	2.02	\$1.21	\$1.21
McMahon Living Trust McMahon Vincent P., Jr. & Sandra J. 55 Sheldon Place Washoe Valley, NV 89704	055-287-16	McMahon Vincent P., Jr. & Sandra J.	055-287-16	SE 1/4	23	16N	19E	73153	IRR	2.02	\$1.21	\$1.21
Pegram, Michael 123 Five Creek Rd Gardnerville, NV 89460	055-287-15	Pegram, Michael	055-287-15	SE 1/4	23	16N	19E	73178	IRR	1.04	\$1.00	\$1.00
Burns, Timothy M. & Kathleen A. Burns, Timothy M. & Nelson-Burns, 35 Sheldon Place Washoe Valley, NV 89704	055-287-13	Burns, Timothy M. et. al. Nelson-Burns, Kathleen A.	055-287-13	SE 1/4	23	16N	19E	75665	IRR	2.02	\$1.21	\$3.64
Hanson, John V. Trust Hanson, Wendy M. Trust Hanson, Wendy M. Trustee 1490 Lord Street Carson City, NV 89704	050-470-08	Hanson, Wendy M. Trust	050-470-08	SE 1/4	8	16N	20E	74172	IRR	4.00	\$2.40	\$2.40
Wilcox, Gary & Donel Wilcox, Gary H., Jr. c/o Mayan Plaza 6472 Copperleaf Lane Cincinnati, OH 45230	050-530-27	Platt, Brad A & Chris S	050-490-01	SE 1/4	8	16N	20E	49154	IRR	1.00	\$1.00	\$1.00
Turner, Otis L. & L. June U/C 215 Fliker Circle Washoe Valley, NV 89704	050-424-12	Ketel, Richard J. et. al.	050-411-28	SW 1/4	32	17N	20E	57741	COM	1.00	\$1.00	\$1.00
Dort, Kenneth L. & Sharon W. 18115 Lake Vista Road Carson City, NV 89704	055-081-68	Door Family 2004 Trust Door Family 2004 Trust Door Family 2004 Trust	055-081-68	NE 1/4	10	16N	19E	70033	IRR	9.61	\$5.77	\$5.77
Jenks, Linda & James Family Trust Jenks, Linda & James, Trustees 5655 Old Highway 395 North Washoe Valley, NV 89704	055-168-03	Jenks, Linda & James Family Trust	055-168-03	NE 1/4	15	16N	19E	77100	IRR	3.00	\$1.80	\$1.80
Platt, Brad A. & Chris S. 2265 Eastlake Boulevard Carson City, NV 89704	050-490-01	Platt, Brad A & Chris S	050-490-01	SE 1/4	8	16N	20E	77563	IRR	2.00	\$1.20	\$1.20



BASIN ASSESSMENT SUMMARY

HYDROGRAPHIC BASIN #089

Washoe Valley  
Washoe County

NDWR OWNER OF RECORD	BILLING APN	POD PARCEL OWNER	POD APN	QTR	QTR	POD DESCRIPTION	PERMIT	USE	ACRE-FEET	CHARGE	TOTALS		
				SECTION	TWP	RGE							
Cliff, Kenneth W. & Victoria L. 805 Washoe Drive Carson City, NV 89704	050-231-06	Cliff Family Trust	050-231-06	SW 1/4	SE 1/4	23	17N	19E	79077	IRR	2.02	\$1.21	\$1.21
Johnson, Lorne c/o Johnson-Hodges Living Trust Johnson, Lorne Trustee 3365 Lakeshore Drive Carson City, NV 89704	050-320-13	Platt, Brad A & Chris S	050-490-01	SE 1/4	SE 1/4	8	16N	20E	50992	IRR	1.00	\$1.00	\$1.00
Carson City 3505 Butt Way Carson City, NV 89701	Unsecured	Houghton Family Trust	055-240-03	SW 1/4	NE 1/4	35	16N	19E	36079	MUN	8.62	\$5.17	\$5.17
Zissis, Steven & Jamie c/o Rosehaven Properties LLC PO Box 17064 Reno, NV 89511	055-200-79	Chacon, Samuel, Jr. & Kealyn	055-092-24	SW 1/4	NE 1/4	10	16N	19E	77222	IRR	12.00	\$7.20	\$7.20
Rosehaven Properties LLC PO Box 17064 Reno, NV 89511	055-200-86	Rosehaven Properties LLC	055-200-86	SE 1/4	SE 1/4	27	16N	19E	74302	IRR	18.56	\$11.14	\$39.02
		Rosehaven Properties LLC	055-200-79	SE 1/4	NW 1/4	27	16N	19E	82887	IRR	15.92	\$9.55	
				SE 1/4	NW 1/4	27	16N	19E	82898	IRR	18.56	\$11.14	
				SE 1/4	NW 1/4	27	16N	19E	82899	GM	12.00	\$7.20	
Seibold Trust, John R & Elizabeth A 7000 Pine Canyon Rd Washoe Valley NV 89704	055-210-16	Pine Canyon Assoc Inc	055-210-01	SW 1/4	SE 1/4	22	16N	19E	82879	IRR	3.00	\$1.80	\$1.80
JJ Dooley Family Trust 2049 Amberwood Dr Carson City NV 89703	055-081-89	JJ Dooley Family Trust	055-081-89	SE 1/4	SW 1/4	11	16N	19E	83161	IRR	12.00	\$7.20	\$7.20

BASIN ASSESSMENT SUMMARY

HYDROGRAPHIC BASIN #089

Washoe Valley  
Washoe County

NDWR OWNER OF RECORD	BILLING APN	POD PARCEL OWNER	POD APN	QTR	QTR	POD DESCRIPTION	RGE	PERMIT	USE	ACRE-FEET	CHARGE	TOTALS
						SECTION	TWP					
Parks Division, Nevada Nevada State Park System 1300 So. Curry St. Carson City, NV 89703	055-250-48	State of Nevada	050-351-14	SW 1/4	NE 1/4	17	16N	20E	IRR	145.07		Billed Separately
		State of Nevada	050-351-14	SW 1/4	NE 1/4	17	16N	20E	REC	8.53		
		Nevada Park System	055-320-29	NE 1/4	SW 1/4	25	16N	19E	REC	3.56		
Division of State Lands Dept of Conservation & Nat. Resources	Unsecured	Weir, Donald V. & Julianne	055-190-01	NE 1/4	SE 1/4	22	16N	19E	IRR	116.48		Billed Separately
		Weir, Donald V. & Julianne	055-190-01	NW 1/4	SE 1/4	22	16N	19E	IRR			
		Nevada Division Of Forestry Nevada Department of Wildlife	050-210-25	SE 1/4	NE 1/4	25	17N	19E	OTH	1.99		
Building & Grounds, Nevada 406 East 2nd Street Carson City, NV 89701	Unsecured	State of Nevada	130-350-01	NE 1/4	SW 1/4	30	16N	19E	MUN	514.00		Billed Separately
		State of Nevada	130-350-01	NE 1/4	SW 1/4	30	16N	19E	MUN	631.89		
		Nevada Division Of Forestry	050-210-25	NE 1/4	NE 1/4	25	17N	19E	IRR	7.60		Billed Separately
Forestry Division, Nevada 835 Eastlake Boulevard Carson City, NV 89706	Unsecured	Nevada Division Of Forestry	050-210-25	NE 1/4	NE 1/4	25	17N	19E	IRR	6.91		
		Nevada Division Of Forestry	050-210-25	NE 1/4	NE 1/4	25	17N	19E	IRR	45398		
		United States of America	048-120-22	NE 1/4	NW 1/4	30	17N	19E	REC	80016		Billed Separately
United States Forest Service No Address	Unsecured	Nevada State Park System	055-250-48	NE 1/4	NW 1/4	25	16N	19E	WLD	731.16		Billed Separately
		Nevada State Park System	055-250-48	NE 1/4	NW 1/4	25	16N	19E	WLD	62701		
		Nevada State Park System	055-250-48	NE 1/4	NW 1/4	25	16N	19E	WLD	62702		



BASIN ASSESSMENT SUMMARY

HYDROGRAPHIC BASIN #089

Washoe Valley  
Washoe County

NDWR OWNER OF RECORD	BILLING APN	POD PARCEL OWNER	POD APN	QTR	QTR	POD DESCRIPTION	RGE	PERMIT	USE	ACRE-FEET	CHARGE	TOTALS
					SECTION	TWP						
Bureau of Land Management c/o BLM Winnemucca Field Office 5100 East Winnemucca Boulevard Winnemucca, NV 89445	050-202-07	United States of America	050-202-08	SW 1/4	SW 1/4	26	17N	19E	REC	101.37	Billed Separately	
		Falcon Capitol, LLC	046-022-05	SW 1/4	SW 1/4	35	17N	19E	REC			
		United States of America	050-202-08	SW 1/4	SW 1/4	26	17N	19E	REC			
		United States of America	050-202-08	SW 1/4	SW 1/4	26	17N	19E	REC			
		Falcon Capitol, LLC	046-022-05	SW 1/4	SW 1/4	35	17N	19E	REC			
		United States of America	050-210-37	NE 1/4	NW 1/4	26	17N	19E	IRR			
		United States of America	050-210-37	NE 1/4	NW 1/4	26	17N	19E	IRR			
		United States of America	050-202-08	NW 1/4	SW 1/4	26	17N	19E	IRR			
		United States of America	050-202-08	NW 1/4	SW 1/4	26	17N	19E	IRR			
		United States of America	050-202-08	NW 1/4	SW 1/4	26	17N	19E	IRR			
		Falcon Capitol, LLC	046-022-07	NE 1/4	NW 1/4	3	16N	19E	IRR			
		Falcon Capitol, LLC	046-022-07	NE 1/4	NW 1/4	3	16N	19E	IRR			
		Falcon Capitol, LLC	046-042-04	NE 1/4	NE 1/4	34	17N	19E	IRR			
		United States of America	050-202-07	SW 1/4	SW 1/4	35	17N	19E	IRR			
		United States of America	050-202-07	SW 1/4	SW 1/4	35	17N	19E	IRR			
Falcon Capitol, LLC	046-042-04	NE 1/4	NE 1/4	34	17N	19E	IRR					
United States of America	050-210-37	NE 1/4	NW 1/4	26	17N	19E	IRR					
United States of America	050-210-37	NE 1/4	NW 1/4	26	17N	19E	IRR					
United States of America	050-210-37	SE 1/4	NW 1/4	26	17N	19E	IRR					
United States of America	050-210-37	SE 1/4	NW 1/4	26	17N	19E	IRR					
United States of America	050-210-37	NE 1/4	NW 1/4	26	17N	19E	IRR					
United States of America	050-210-37	NE 1/4	NW 1/4	26	17N	19E	IRR					

BRIAN SANDOVAL  
Governor

STATE OF NEVADA

LEO DROZDOFF  
Director

JASON KING, P.E.  
State Engineer



DEPARTMENT OF CONSERVATION AND NATURAL RESOURCES  
DIVISION OF WATER RESOURCES

901 South Stewart Street, Suite 2002

Carson City, Nevada 89701-5250

(775) 684-2800 • Fax (775) 684-2811

<http://water.nv.gov>

June 3, 2015

AMENDED

Washoe County Commissioners  
P.O. Box 11130  
Reno, NV 89520-0027  
Certified Mail: 71067808063000595070

RE: Warm Springs/Winnemucca Creek

Ladies and Gentlemen:

In accordance with the provisions of NRS §§ 533.280, 533.285 and 533.290, we respectfully submit the budget for the Fiscal Year July 1, 2015, to June 30, 2016. The assessment against each water user, which must be based upon the proportion which the water right of that water user bears to the aggregate water rights in the stream system, for the distribution of the waters of the Warm Springs/Winnemucca Creek Distribution as decreed and as prorated to those claimants within Washoe County and itemized on the accompanying list.

The amount of \$4,000.00 will be required for the payment of necessary expenses incurred for supervision over distribution of the decreed water and include, but not limited to salaries of the water commissioners, special studies, water measurements, crop inventories, field investigations, associated data collection and management.

According to the Warm Springs Creek Decree, the Marshall Ranch is entitled to 42.6% of the waters of the creek and Winnemucca Ranch is entitled to 57.4%. Accordingly, the special assessment for the Bob Marshall, Intermountain Pipeline, Ltd. shall be \$1,704.00. The Winnemucca Ranch special assessment shall be amended to be split the 57.4% as follows: 42.8% to Buckhorn Land and Livestock shall be \$1,712.00 and 14.6% to WSR Land, LLC shall be \$584.00

Sincerely,

  
Jason King, P.E.  
State Engineer

JK/dir  
Enclosure

cc: Randy Venturacci  
Brenda Mathers, Washoe County Treasurer, e-mail



DISTRIBUTION OF WARM SPRINGS/WINNEMUCCA CREEK


JULY 1, 2015 TO JUNE 30, 2016

<u>OWNER OF RECORD</u>	<u>ADDRESS</u>	<u>CHARGE</u>
Bob Marshall, Intermountain Pipeline, LTD	175 Stags Leap Circle Sparks, NV 89436-7280	\$1,704.00
Buckhorn Land & Livestock, LLC (Winnemucca Ranch)	500 Damonte Ranch Pkwy Suite 980 Reno, NV 89521	\$1,712.00
WSR Land, LLC (Winnemucca Ranch)	500 Damonte Ranch Pkwy Suite 980 Reno, NV 89521	\$584.00

BRIAN SANDOVAL  
Governor

STATE OF NEVADA

LEO DROZDOFF  
Director



JASON KING, P.E.  
State Engineer

DEPARTMENT OF CONSERVATION AND NATURAL RESOURCES  
DIVISION OF WATER RESOURCES

901 South Stewart Street, Suite 2002  
Carson City, Nevada 89701-5250  
(775) 684-2800 • Fax (775) 684-2811

<http://water.nv.gov>

October 6, 2014



Washoe County Commissioners  
P. O. Box 11130  
Reno, NV 89520-0027  
CERTIFIED MAIL: 71067808063000570923


Ladies and Gentlemen:

Pursuant to the provisions of NRS § 534.040(2), it is respectfully requested that you levy a special assessment on all taxable property within the confines of the Truckee Meadows/Sun Valley Groundwater Basin for the Fiscal Year July 1, 2015, to June 30, 2016. The levy must be charged against each taxable property in the subject hydrographic basin, as officially designated on March 1, 1978.

The amount of \$45,000.00 will be required for the payment of necessary expenses for supervision over the groundwater basin to include, but not limited to water level measurements, crop/pumpage inventories, field investigations, aquifer tests, well driller inspections, intent to drill card and well log review, associated data collection and management.

We are enclosing a certificate to be signed and returned indicating that the assessment rate necessary to support the proposed budget has been acted on by the County Commissioners and the amount certified to the Assessor.

Sincerely,

  
Jason King, P.E.  
State Engineer

JK/sg

Enclosure

cc: Brenda Vecchiarelli, Washoe County Treasurer, e-mail




BRIAN SANDOVAL  
Governor

STATE OF NEVADA

LEO DROZDOFF  
Director

JASON KING, P.E.  
State Engineer



DEPARTMENT OF CONSERVATION AND NATURAL RESOURCES  
DIVISION OF WATER RESOURCES

901 South Stewart Street, Suite 2002

Carson City, Nevada 89701-5250

(775) 684-2800 • Fax (775) 684-2811

<http://water.nv.gov>

October 6, 2014



Washoe County Commissioners  
P. O. Box 11130  
Reno, NV 89520-0027  
CERTIFIED MAIL: 71067808063000570862

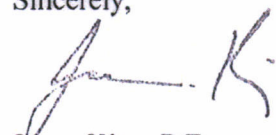
Ladies and Gentlemen:

Pursuant to the provisions of NRS § 534.040(2), it is respectfully requested that you levy a special assessment on all taxable property within the confines of the Lemmon Valley Groundwater Basin for the Fiscal Year July 1, 2015, to June 30, 2016. The levy must be charged against each taxable property in the subject hydrographic basin, as officially designated on July 14, 1971.

The amount of \$15,000.00 will be required for the payment of necessary expenses for supervision over the groundwater basin to include, but not limited to water level measurements, crop/pumpage inventories, field investigations, aquifer tests, well driller inspections, intent to drill card and well log review, associated data collection and management.

We are enclosing a certificate to be signed and returned indicating that the assessment rate necessary to support the proposed budget has been acted on by the County Commissioners and the amount certified to the Assessor.

Sincerely,

 P.E.  
Jason King, P.E.  
State Engineer

JK/sg

Enclosure


cc: Brenda Vecchiarelli, Washoe County Treasurer, e-mail

BRIAN SANDOVAL  
Governor

STATE OF NEVADA

LEO DROZDOFF  
Director

JASON KING, P.E.  
State Engineer



DEPARTMENT OF CONSERVATION AND NATURAL RESOURCES  
DIVISION OF WATER RESOURCES

901 South Stewart Street, Suite 2002  
Carson City, Nevada 89701-5250  
(775) 684-2800 • Fax (775) 684-2811  
<http://water.nv.gov>  
October 6, 2013



Washoe County Commissioners  
P.O. Box 11130  
Reno, NV 89520-0027  
CERTIFIED MAIL: 71067808063000570879

Ladies and Gentlemen:

Pursuant to the provisions of NRS § 534.040(2), it is respectfully requested that you levy a special assessment on all taxable property within the confines of the Pleasant Valley Groundwater Basin for the Fiscal Year July 1, 2015, to June 30, 2016. The levy must be charged against each taxable property in the subject hydrographic basin, as officially designated on March 1, 1978.

The amount of \$5,000.00 will be required for the payment of necessary expenses for supervision over the groundwater basin to include, but not limited to special studies, water level measurements, crop/pumpage inventories, field investigations, aquifer tests, well driller inspections, intent to drill card and well log review, associated data collection and management.

We are enclosing a certificate to be signed and returned indicating that the assessment rate necessary to support the proposed budget has been acted on by the Washoe County Commissioners and the amount certified to the Assessor.

Sincerely,

A handwritten signature in black ink, appearing to read "Jason King", followed by the initials "P.E." to the right.

Jason King, P.E.  
State Engineer

JK/sg

Enclosure

cc: Brenda Vecchiarelli, Washoe County Treasurer, e-mail



BRIAN SANDOVAL  
Governor

STATE OF NEVADA

LEO DROZDOFF  
Director

JASON KING, P.E.  
State Engineer



DEPARTMENT OF CONSERVATION AND NATURAL RESOURCES  
DIVISION OF WATER RESOURCES

901 South Stewart Street, Suite 2002

Carson City, Nevada 89701-5250

(775) 684-2800 • Fax: (775) 684-2811

<http://water.nv.gov>

October 6, 2014



Washoe County Commissioners  
P. O. Box 11130  
Reno, NV 89520-0027  
CERTIFIED MAIL: 71067808063000570831

Ladies and Gentlemen:

Pursuant to the provisions of NRS § 534.040(2), it is respectfully requested that you levy a special assessment on all taxable property within the confines of the Cold Spring Valley Groundwater Basin for the Fiscal Year July 1, 2015, to June 30, 2016. The levy must be charged against each taxable property in the subject hydrographic basin, as officially designated on January 18, 1977.

The amount of \$3,000.00 will be required for the payment of necessary expenses for supervision over the groundwater basin to include, but not limited to water level measurements, crop/pumpage inventories, field investigations, aquifer tests, well driller inspections, intent to drill card and well log review, associated data collection and management.

We are enclosing a certificate to be signed and returned indicating that the assessment rate necessary to support the proposed budget has been acted on by the County Commissioners and the amount certified to the Assessor.

Sincerely,

A handwritten signature in black ink, appearing to read "Jason King, P.E.", with the initials "P.E." written to the right of the signature.

Jason King, P.E.  
State Engineer

JK/sg

Enclosure


cc: Brenda Vecchiarelli, Washoe County Treasurer, e-mail

BRIAN SANDOVAL  
Governor

STATE OF NEVADA

LEO DROZDOFF  
Director

JASON KING, P.E.  
State Engineer



DEPARTMENT OF CONSERVATION AND NATURAL RESOURCES  
DIVISION OF WATER RESOURCES

901 South Stewart Street, Suite 2002

Carson City, Nevada 89701-5250

(775) 684-2800 • Fax (775) 684-2811

<http://water.nv.gov>

October 6, 2014



Washoe County Commissioners  
P. O. Box 11130  
Reno, NV 89520-0027  
CERTIFIED MAIL: 71067808063000570848

Ladies and Gentlemen:

Pursuant to the provisions of NRS § 534.040(2), it is respectfully requested that you levy a special assessment on all taxable property within the confines of the Honey Lake Valley Groundwater Basin for the Fiscal Year July 1, 2015, to June 30, 2016. The levy must be charged against each taxable property in the subject hydrographic basin, as officially designated on January 15, 1985.

The amount of \$2,000.00 will be required for the payment of necessary expenses for supervision over the groundwater basin to include, but not limited to water level measurements, crop/pumpage inventories, field investigations, aquifer tests, well driller inspections, intent to drill card and well log review, associated data collection and management.

We are enclosing a certificate to be signed and returned indicating that the assessment rate necessary to support the proposed budget has been acted on by the County Commissioners and the amount certified to the Assessor.

Sincerely,

A handwritten signature in black ink that appears to read "Jason King". To the right of the signature, the letters "P.E." are written in a similar hand.

Jason King, P.E.  
State Engineer

JK/sg

Enclosure

cc: Brenda Vecchiarelli, Washoe County Treasurer, e-mail



BRIAN SANDOVAL  
Governor

STATE OF NEVADA

LEO DROZDOFF  
Director

JASON KING, P.E.  
State Engineer



DEPARTMENT OF CONSERVATION AND NATURAL RESOURCES  
DIVISION OF WATER RESOURCES

901 South Stewart Street, Suite 2002

Carson City, Nevada 89701-5250

(775) 684-2800 • Fax (775) 684-2811

<http://water.nv.gov>

October 6, 2014



Washoe County Commissioners  
P. O. Box 11130  
Reno, NV 89520-0027  
CERTIFIED MAIL: 71067808063000570916

Ladies and Gentlemen:

Pursuant to the provisions of NRS § 534.040(2), it is respectfully requested that you levy a special assessment on all taxable property within the confines of the Truckee Canyon Segment Groundwater Basin for the Fiscal Year July 1, 2015, to June 30, 2016. The levy must be charged against each taxable property in the subject hydrographic basin, as officially designated on March 1, 1978.

The amount of \$3,000.00 will be required for the payment of necessary expenses for supervision over the groundwater basin to include, but not limited to water level measurements, crop/pumpage inventories, field investigations, aquifer tests, well driller inspections, intent to drill card and well log review, associated data collection and management.

We are enclosing a certificate to be signed and returned indicating that the assessment rate necessary to support the proposed budget has been acted on by the County Commissioners and the amount certified to the Assessor.

Sincerely,

A handwritten signature in blue ink that reads "Jason King, P.E." with the initials "P.E." written to the right of the signature.

Jason King, P.E.  
State Engineer

JK/sg

Enclosure

cc: Brenda Vecchiarelli, Washoe County Treasurer, e-mail

BRIAN SANDOVAL  
Governor

STATE OF NEVADA

LEO DROZDOFF  
Director

JASON KING, P.E.  
State Engineer



DEPARTMENT OF CONSERVATION AND NATURAL RESOURCES  
DIVISION OF WATER RESOURCES

901 South Stewart Street, Suite 2002  
Carson City, Nevada 89701-5250  
(775) 684-2800 • Fax (775) 684-2811  
<http://water.nv.gov>  
October 6, 2014



Washoe County Commissioners  
P. O. Box 11130  
Reno, NV 89520-0027  
CERTIFIED MAIL: 71067808063000570855

Ladies and Gentlemen:

Pursuant to the provisions of NRS § 534.040(2), it is respectfully requested that you levy a special assessment on all taxable property within the confines of the Lake Tahoe Groundwater Basin for the Fiscal Year July 1, 2015, to June 30, 2016. The levy must be charged against each taxable property in the subject hydrographic basin, as officially designated on November 25, 1987.

The amount of \$200.00 will be required for the payment of necessary expenses for supervision over the groundwater basin to include, but not limited to water level measurements, crop/pumpage inventories, field investigations, aquifer tests, well driller inspections, intent to drill card and well log review, associated data collection and management.

We are enclosing a certificate to be signed and returned indicating that the assessment rate necessary to support the proposed budget has been acted on by the County Commissioners and the amount certified to the Assessor.

Sincerely,

A handwritten signature in black ink, appearing to read "Jason King", followed by the initials "P.E." to the right.

Jason King, P.E.  
State Engineer

JK/sg

Enclosure

cc: Brenda Vecchiarelli, Washoe County Treasurer, e-mail



BRIAN SANDOVAL  
Governor

STATE OF NEVADA

LEO DROZDOFF  
Director

JASON KING, P.E.  
State Engineer



DEPARTMENT OF CONSERVATION AND NATURAL RESOURCES  
DIVISION OF WATER RESOURCES

901 South Stewart Street, Suite 2002  
Carson City, Nevada 89701-5250  
(775) 684-2800 • Fax (775) 684-2811

<http://water.nv.gov>

October 6, 2014



Washoe County Commissioners  
P. O. Box 11130  
Reno, NV 89520-0027  
CERTIFIED MAIL: 71067808063000570886


Ladies and Gentlemen:

Pursuant to the provisions of NRS § 534.040(2), it is respectfully requested that you levy a special assessment on all taxable property within the confines of the Spanish Springs Valley Groundwater Basin for the Fiscal Year July 1, 2015, to June 30, 2016. The levy must be charged against each taxable property in the subject hydrographic basin, as officially designated on March 10, 1975.

The amount of \$3,000.00 will be required for the payment of necessary expenses for supervision over the groundwater basin to include, but not limited to water level measurements, crop/pumpage inventories, field investigations, aquifer tests, well driller inspections, intent to drill card and well log review, associated data collection and management.

We are enclosing a certificate to be signed and returned indicating that the assessment rate necessary to support the proposed budget has been acted on by the County Commissioners and the amount certified to the Assessor.

Sincerely,

  
Jason King, P.E.  
State Engineer


JK/sg

Enclosure

cc: Brenda Vecchiarelli, Washoe County Treasurer, e-mail

BRIAN SANDOVAL  
Governor

STATE OF NEVADA



LEO DROZDOFF  
Director

JASON KING, P.E.  
State Engineer

DEPARTMENT OF CONSERVATION AND NATURAL RESOURCES  
DIVISION OF WATER RESOURCES

901 South Stewart Street, Suite 2002  
Carson City, Nevada 89701-5250  
(775) 684-2800 • Fax (775) 684-2811  
<http://water.nv.gov>  
October 6, 2014



Washoe County Commissioners  
P. O. Box 11130  
Reno, NV 89520-0027  
CERTIFIED MAIL: 71067808063000570893


Ladies and Gentlemen:

Pursuant to the provisions of NRS § 534.040(2), it is respectfully requested that you levy a special assessment on all taxable property within the confines of the Tracy Segment Groundwater Basin for the Fiscal Year July 1, 2015, to June 30, 2016. The levy must be charged against each taxable property in the subject hydrographic basin, as officially designated on March 1, 1978.

The amount of \$1,000.00 will be required for the payment of necessary expenses for supervision over the groundwater basin to include, but not limited to water level measurements, crop/pumpage inventories, field investigations, aquifer tests, well driller inspections, intent to drill card and well log review, associated data collection and management.

We are enclosing a certificate to be signed and returned indicating that the assessment rate necessary to support the proposed budget has been acted on by the County Commissioners and the amount certified to the Assessor.

Sincerely,

  
Jason King, P.E.  
State Engineer

JK/sg  
Enclosure  
cc: Brenda Vecchiarelli, Washoe County Treasurer, e-mail